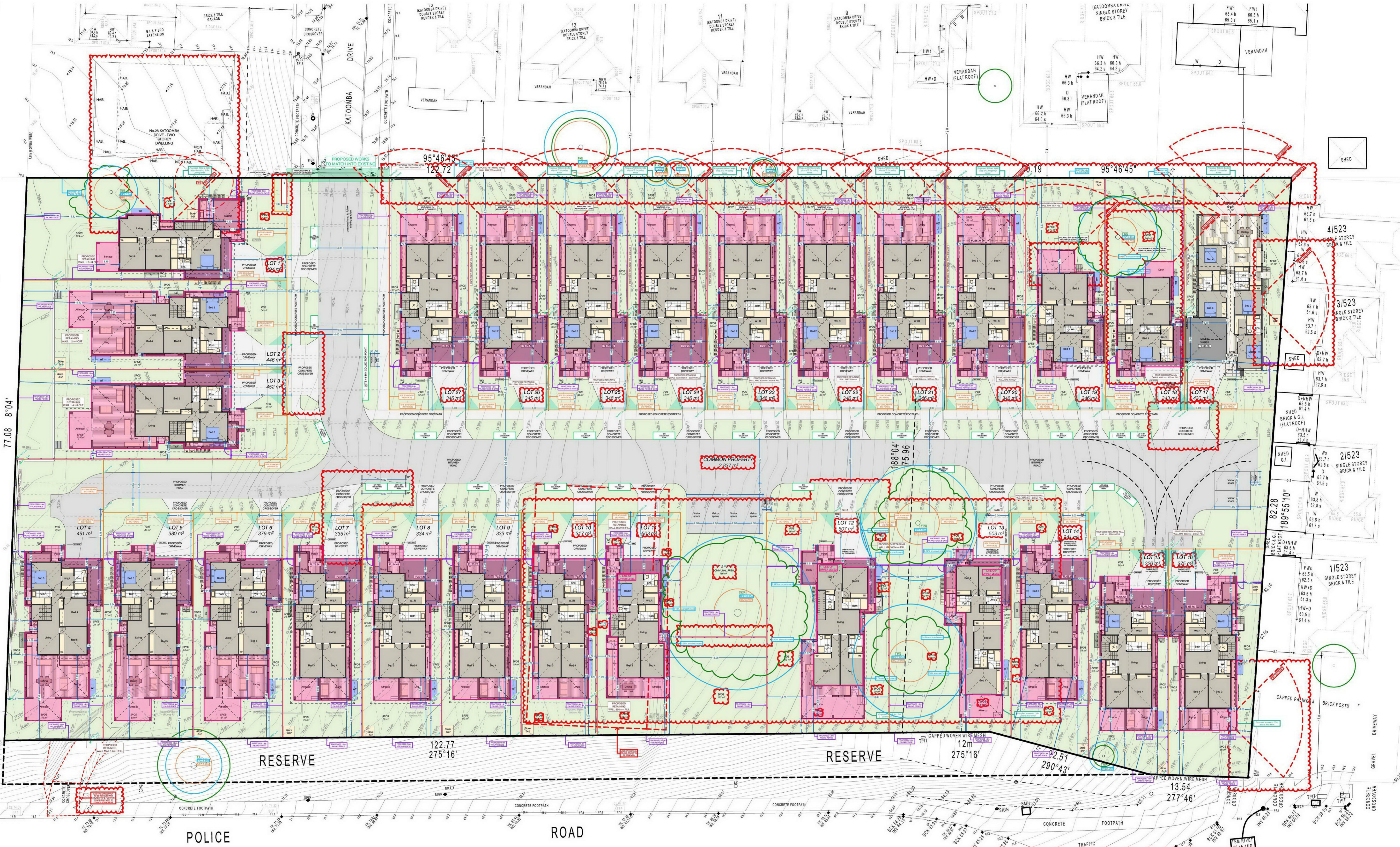


- LEGEND:**
- Existing tree/shrub:
 - Tree to be removed:
 - Proposed fence:
 - Existing fence:
 - Proposed retaining wall:
 - Proposed lot boundary:
 - Proposed spot level:
 - Sightline Splay:
 - Obscure window:



ADVERTISED COPY - CITY OF MONASH
 This copied document is made available for the sole purpose of enabling its consideration and review as part of a planning process under the Planning and Environment Act.
 The document must not be used for any purpose which may breach copyright.

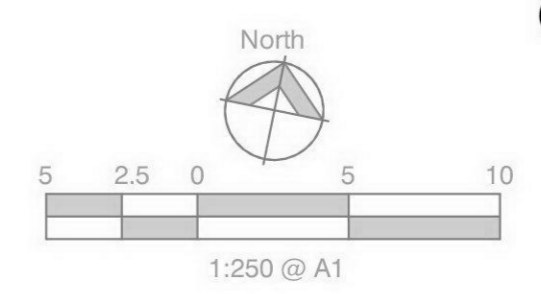
Version	Description	Drafted	Checked	Issue Date
04	Amendments made as per councils suggestion	TF	BB	31/01/2023
03	Amendments made as per councils RFI dated 2/12/2022	TF	BB	19/12/2022
02	Amendments made as requested by council	TF	BB	17/11/2022
01	Prepared for planning purposes	TF	MH	20/07/2022

Millar & Merrigan authorize the use of this drawing only for the purpose described by the status stamp shown below. This drawing should be read in conjunction with all relevant contracts, specifications, reports & drawings.
 © Millar & Merrigan Pty. Ltd.

Millar | Merrigan

Civil Engineering
 Land Surveying
 Landscape Architecture
 Project Management
 Town Planning
 Urban Design

Millar & Merrigan Pty Ltd ACN 005 541 688
 Metro 2/126 Merrindale Drive, Croydon 3136
 Regional 156 Commercial Road, Morwell 3840
 Mail PO Box 247 Croydon, Victoria 3136
 M (03) 8720 9500 R (03) 5134 8611
 www.millarmerrigan.com.au
 admin@millarmerrigan.com.au



OVERALL UPPER LEVEL PLAN SHEET 1 OF 7

PROPOSED DEVELOPMENT
 501-515 & 517-521 POLICE ROAD, MULGRAVE
 MONASH CITY COUNCIL

28654 P3
 Version 04

SUBJECT TO APPROVAL

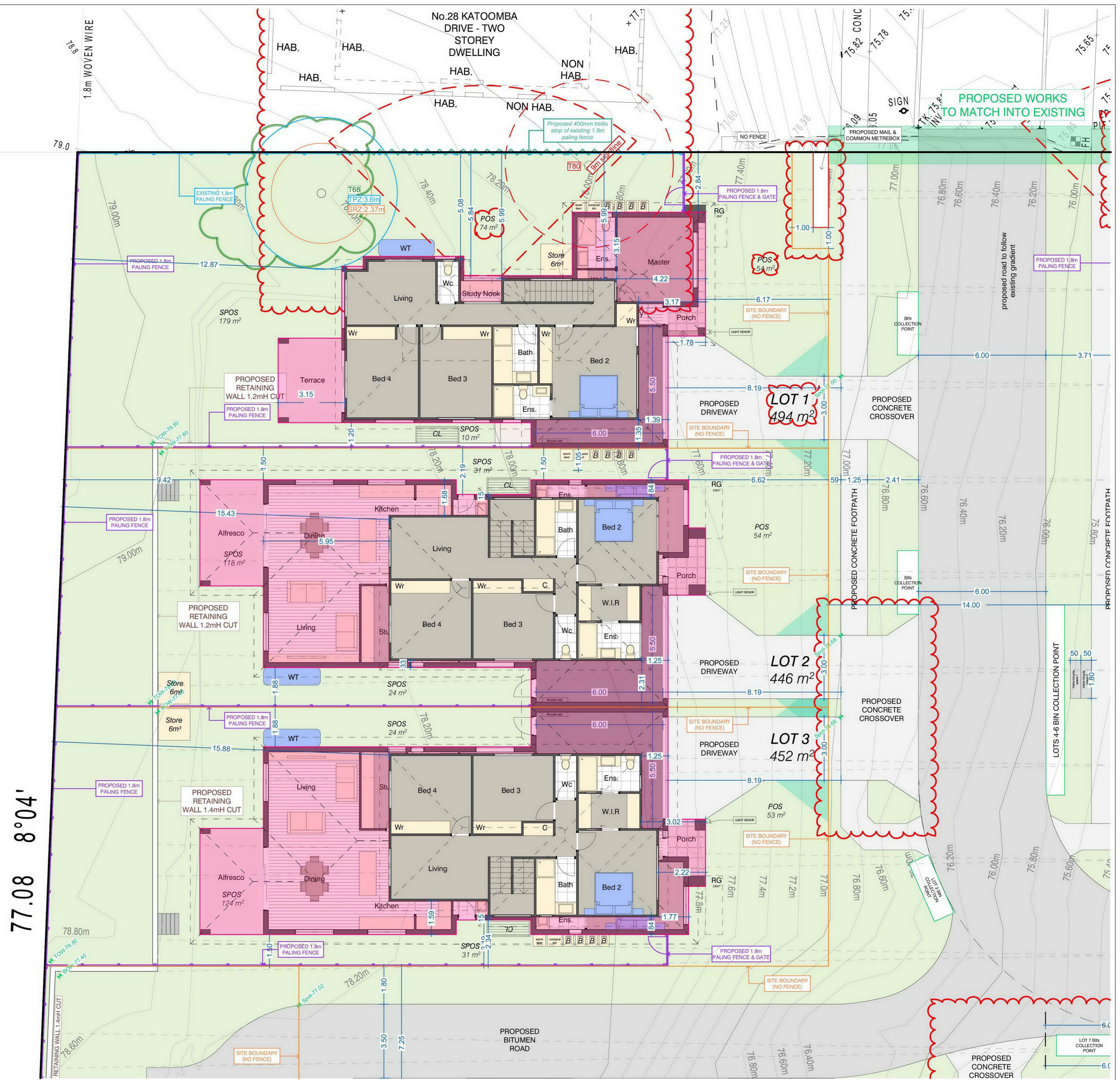
Land Development Consultants

SAI GLOBAL Quality ISO 9001

LEGEND:

- Existing tree/shrub:
- Tree to be removed:
- Proposed fence:
- Existing fence:
- Proposed retaining wall:
- Proposed lot boundary:
- Proposed spot level:
- Sightline Splay:
- Obscure window:

ADVERTISED COPY - CITY OF MONASH
 This copied document is made available for the sole purpose of enabling its consideration and review as part of a planning process under the Planning and Environment Act. The document must not be used for any purpose which may breach copyright.



Millar & Merrigan authorize the use of this drawing only for the purpose described by the status stamp shown below. This drawing should be read in conjunction with all relevant contracts, specifications, reports & drawings. © Millar & Merrigan Pty. Ltd.

Version	Description	Drafted	Checked	Issue Date
04	Amendments made as per council's suggestion	TF	BB	31/01/2023
03	Amendments made as per council's RFI dated 2/12/2022	TF	BB	19/12/2022
02	Amendments made as requested by council	TF	BB	17/11/2022
01	Prepared for planning purposes	TF	MH	20/07/2022

Millar | Merrigan
 Land Development Consultants

Civil Engineering
 Land Surveying
 Landscape Architecture
 Project Management
 Town Planning
 Urban Design

SAI GLOBAL Quality ISO 9001

Millar & Merrigan Pty Ltd ACN 005 541 688
 Metro 2/126 Merrindale Drive, Croydon 3136
 Regional 156 Commercial Road, Morwell 3840
 Mail PO Box 247 Croydon, Victoria 3136
 M (03) 8720 9500 R (03) 5134 8611
 www.millarmerriگان.com.au
 admin@millarmerriگان.com.au

North

Scale: 1:250 @ A1

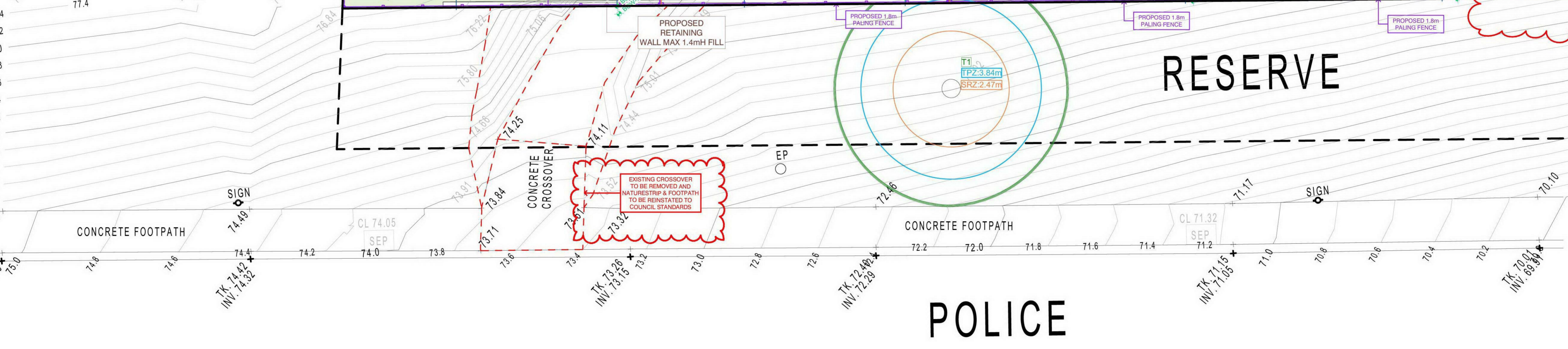
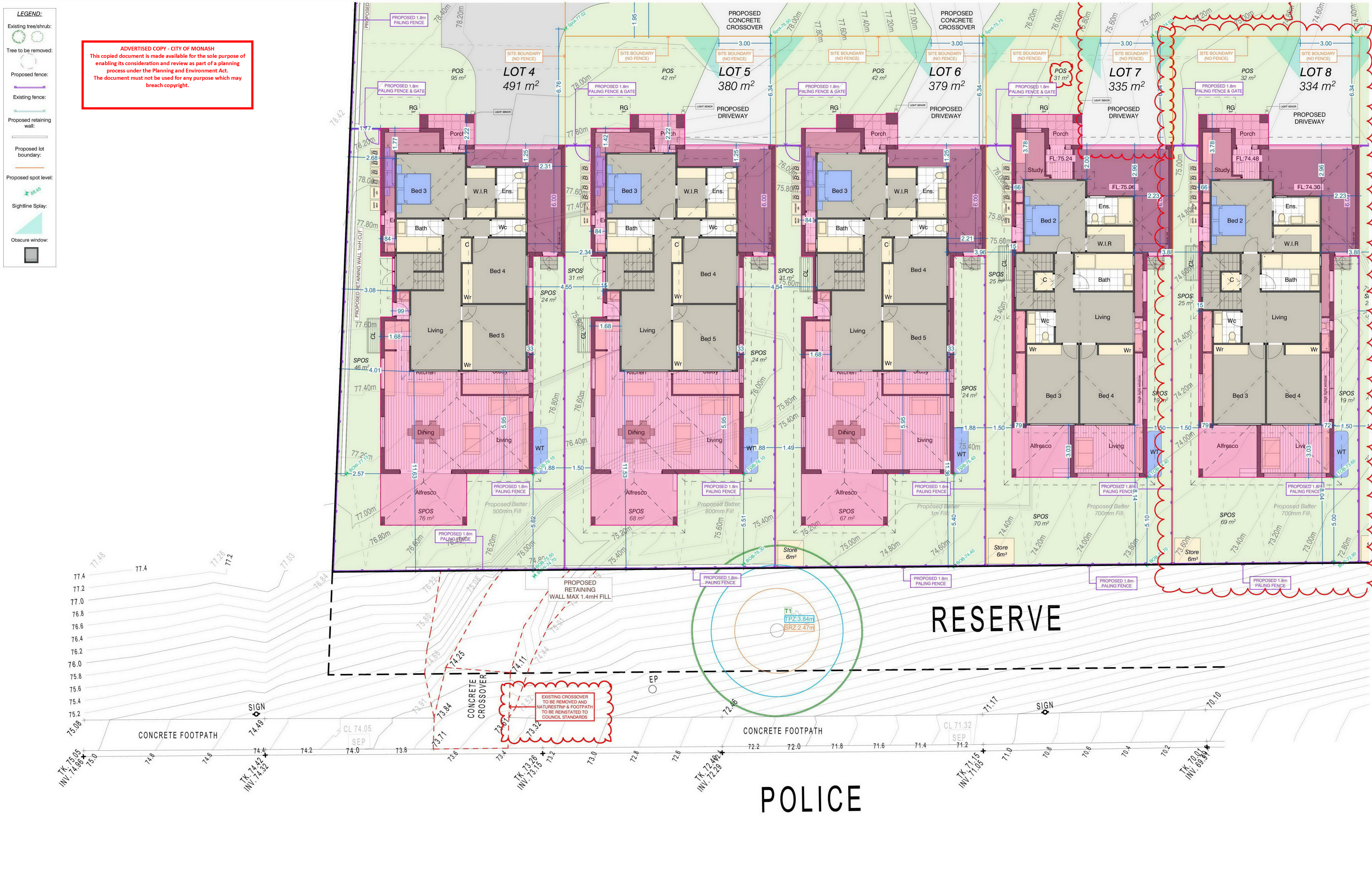
UPPER LEVEL FLOOR PLAN SHEET 2 OF 7
 PROPOSED DEVELOPMENT
 501-515 & 517-521 POLICE ROAD, MULGRAVE
 MONASH CITY COUNCIL

28654 P3
 Version 04

SUBJECT TO APPROVAL

LEGEND:	
	Existing tree/shrub:
	Tree to be removed:
	Proposed fence:
	Existing fence:
	Proposed retaining wall:
	Proposed lot boundary:
	Proposed spot level:
	Sightline Splay:
	Obscure window:

ADVERTISED COPY - CITY OF MONASH
 This copied document is made available for the sole purpose of enabling its consideration and review as part of a planning process under the Planning and Environment Act. The document must not be used for any purpose which may breach copyright.

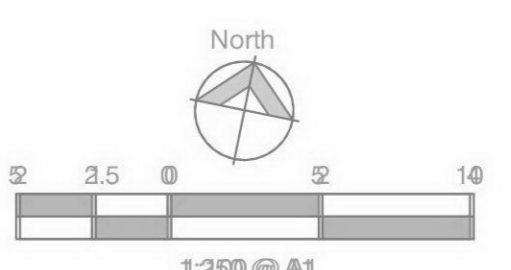


Millar & Merrigan authorize the use of this drawing only for the purpose described by the status stamp shown below. This drawing should be read in conjunction with all relevant contracts, specifications, reports & drawings. © Millar & Merrigan Pty. Ltd.					
Version	Description	Drafted	Checked	Issue Date	
04	Amendments made as per councils suggestion	TF	BB	31/01/2023	
03	Amendments made as per councils RFI dated 2/12/2022	TF	BB	19/12/2022	
02	Amendments made as requested by council	TF	BB	17/11/2022	
01	Prepared for planning purposes	TF	MH	20/07/2022	

Millar | Merrigan
 Land Development Consultants

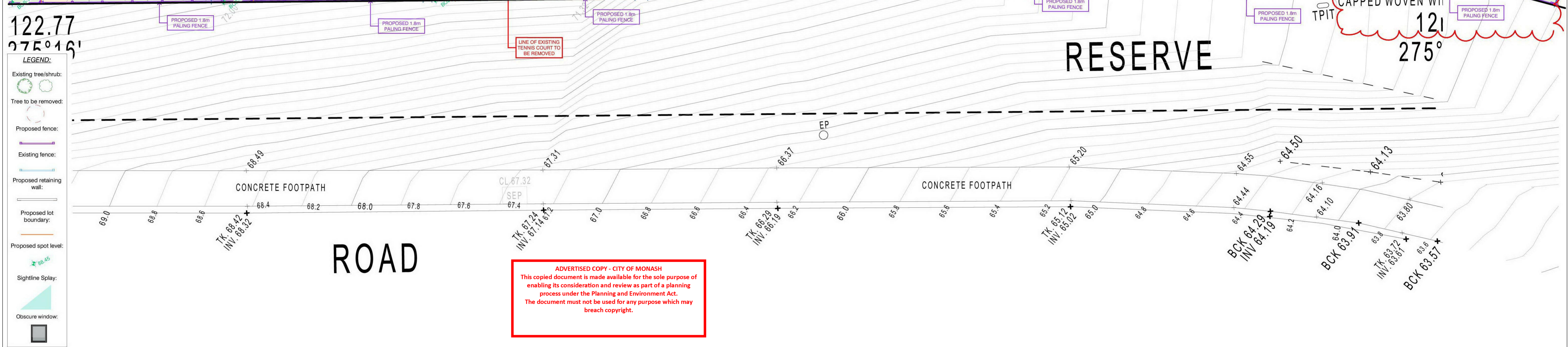
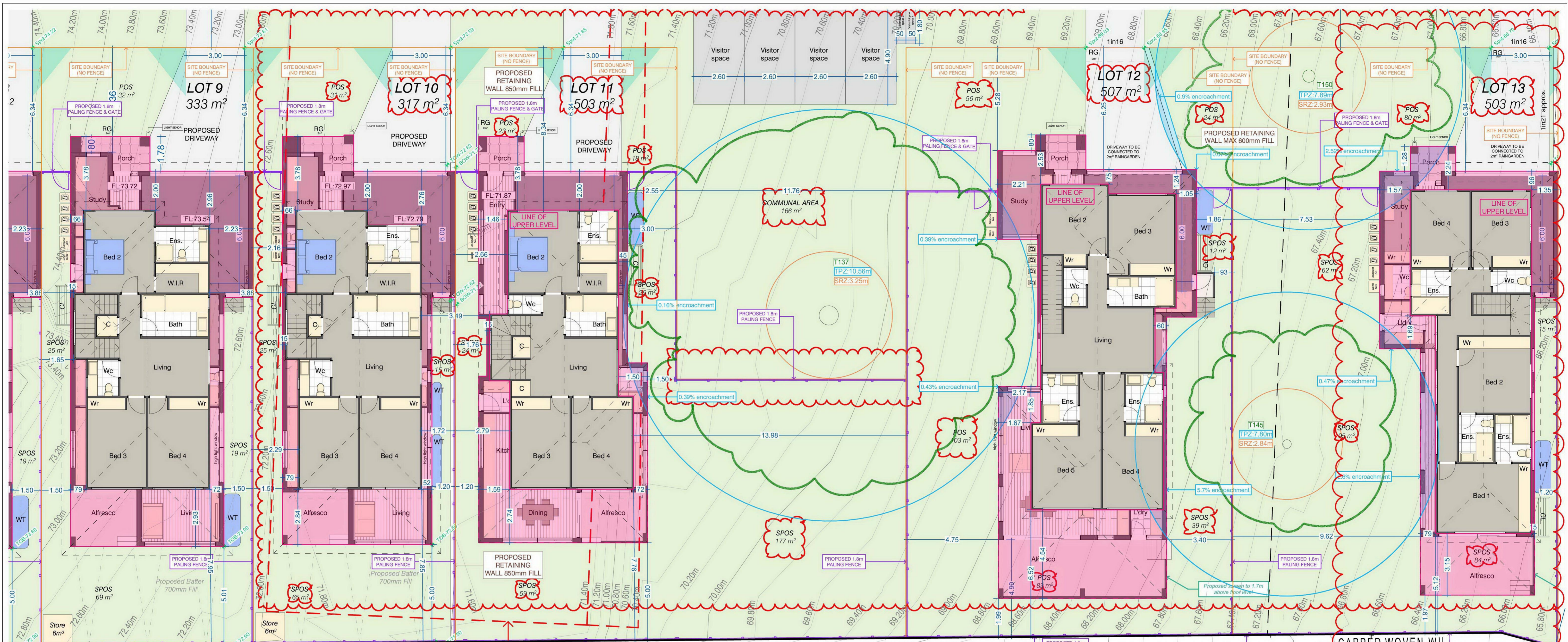
Civil Engineering
 Land Surveying
 Landscape Architecture
 Project Management
 Town Planning
 Urban Design
 SAI GLOBAL Quality ISO 9001

Millar & Merrigan Pty Ltd ACN 005 541 688
 Metro 2/126 Merrindale Drive, Croydon 3136
 Regional 156 Commercial Road, Morwell 3840
 Mail PO Box 247 Croydon, Victoria 3136
 M (03) 8720 9500 R (03) 5134 8611
 www.millarmerrigan.com.au
 admin@millarmerrigan.com.au



UPPER LEVEL FLOOR PLAN SHEET 3 OF 7
 PROPOSED DEVELOPMENT
 501-515 & 517-521 POLICE ROAD, MULGRAVE
 MONASH CITY COUNCIL
 28654 P3
 Version 04

SUBJECT TO APPROVAL



Millar & Merrigan authorize the use of this drawing only for the purpose described by the status stamp shown below. This drawing should be read in conjunction with all relevant contracts, specifications, reports & drawings. © Millar & Merrigan Pty. Ltd.

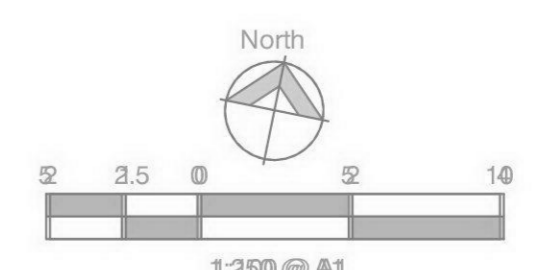
Version	Description	Drafted	Checked	Issue Date
04	Amendments made as per council's suggestion	TF	BB	31/01/2023
03	Amendments made as per council's RFI dated 2/12/2022	TF	BB	19/12/2022
02	Amendments made as requested by council	TF	BB	17/11/2022
01	Prepared for planning purposes	TF	MH	20/07/2022

SUBJECT TO APPROVAL

Millar | Merrigan
Land Development Consultants

Civil Engineering
Land Surveying
Landscape Architecture
Project Management
Town Planning
Urban Design
SAI GLOBAL Quality ISO 9001

Millar & Merrigan Pty Ltd ACN 005 541 668
Metro 2/126 Merrindale Drive, Croydon 3136
Regional 156 Commercial Road, Morwell 3840
Mail PO Box 247 Croydon, Victoria 3136
M (03) 8720 9500 R (03) 5134 8611
www.millarmerrigan.com.au
admin@millarmerrigan.com.au



UPPER LEVEL FLOOR PLAN SHEET 4 OF 7
PROPOSED DEVELOPMENT
501-515 & 517-521 POLICE ROAD, MULGRAVE
MONASH CITY COUNCIL
28654 P3
Version 04

ADVERTISED COPY - CITY OF MONASH
 This copied document is made available for the sole purpose of enabling its consideration and review as part of a planning process under the Planning and Environment Act. The document must not be used for any purpose which may breach copyright.



LEGEND:

- Existing tree/shrub:
- Tree to be removed:
- Proposed fence:
- Existing fence:
- Proposed retaining wall:
- Proposed lot boundary:
- Proposed spot level:
- Sightline Splay:
- Obscure window:

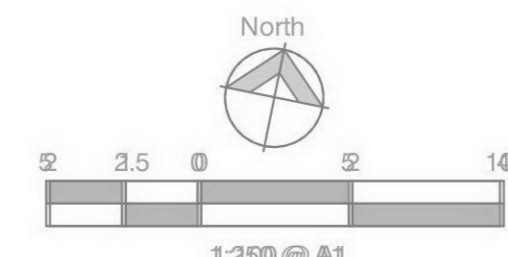
Version	Description	Drafted	Checked	Issue Date
04	Amendments made as per council's suggestion	TF	BB	31/01/2023
03	Amendments made as per council's RFI dated 2/12/2022	TF	BB	19/12/2022
02	Amendments made as requested by council	TF	BB	17/11/2022
01	Prepared for planning purposes	TF	MH	20/07/2022

SUBJECT TO APPROVAL

Millar | Merrigan

Civil Engineering
 Land Surveying
 Landscape Architecture
 Project Management
 Town Planning
 Urban Design

Millar & Merrigan Pty Ltd ACN 005 541 668
 Metro 2/126 Merrindale Drive, Croydon 3136
 Regional 156 Commercial Road, Morwell 3840
 Mail PO Box 247 Croydon, Victoria 3136
 M (03) 8720 9500 R (03) 5134 8611
 www.millarmerrigan.com.au
 admin@millarmerrigan.com.au



UPPER LEVEL FLOOR PLAN SHEET 5 OF 7

PROPOSED DEVELOPMENT
 501-515 & 517-521 POLICE ROAD, MULGRAVE
 MONASH CITY COUNCIL

28654 P3
 Version 04

ADVERTISED COPY - CITY OF MONASH
This copied document is made available for the sole purpose of enabling its consideration and review as part of a planning process under the Planning and Environment Act.
The document must not be used for any purpose which may breach copyright.

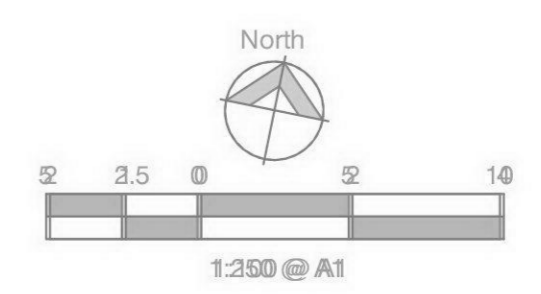


Millar & Merrigan authorize the use of this drawing only for the purpose described by the status stamp shown below. This drawing should be read in conjunction with all relevant contracts, specifications, reports & drawings.
© Millar & Merrigan Pty. Ltd.

Version	Description	Drafted	Checked	Issue Date
04	Amendments made as per council's suggestion	TF	BB	31/01/2023
03	Amendments made as per council's RFI dated 2/12/2022	TF	BB	19/12/2022
02	Amendments made as requested by council	TF	BB	17/11/2022
01	Prepared for planning purposes	TF	MH	20/07/2022

Millar | Merrigan
Land Development Consultants

Civil Engineering
Land Surveying
Landscape Architecture
Project Management
Town Planning
Urban Design
Millar & Merrigan Pty Ltd ACN 005 541 688
Metro 2/126 Merrindale Drive, Croydon 3136
Regional 156 Commercial Road, Morwell 3840
Mail PO Box 247 Croydon, Victoria 3136
M (03) 8720 9500 R (03) 5134 8611
www.millarmerrigan.com.au
admin@millarmerrigan.com.au



UPPER LEVEL FLOOR PLAN SHEET 6 OF 7
PROPOSED DEVELOPMENT
501-515 & 517-521 POLICE ROAD, MULGRAVE
MONASH CITY COUNCIL
28654 P3
Version 04

SUBJECT TO APPROVAL



- LEGEND:**
- Existing tree/shrub:
 - Tree to be removed:
 - Proposed fence:
 - Existing fence:
 - Proposed retaining wall:
 - Proposed lot boundary:
 - Proposed spot level:
 - Sightline Splay:
 - Obscure window:

Millar & Merrigan authorize the use of this drawing only for the purpose described by the status stamp shown below. This drawing should be read in conjunction with all relevant contracts, specifications, reports & drawings.
© Millar & Merrigan Pty. Ltd.

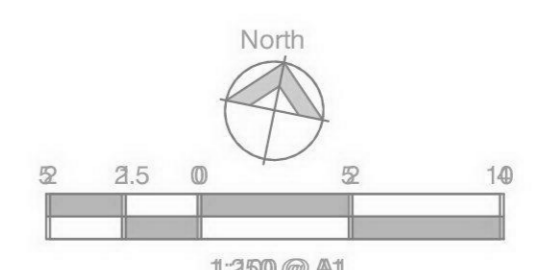
Version	Description	Drafted	Checked	Issue Date
04	Amendments made as per council's suggestion	TF	BB	31/01/2023
03	Amendments made as per council's RFI dated 2/12/2022	TF	BB	19/12/2022
02	Amendments made as requested by council	TF	BB	17/11/2022
01	Prepared for planning purposes	TF	MH	20/07/2022

ADVERTISED COPY - CITY OF MONASH
 This copied document is made available for the sole purpose of enabling its consideration and review as part of a planning process under the Planning and Environment Act.
 The document must not be used for any purpose which may breach copyright.

Millar | Merrigan
 Land Development Consultants

Civil Engineering
 Land Surveying
 Landscape Architecture
 Project Management
 Town Planning
 Urban Design

Millar & Merrigan Pty Ltd ACN 005 541 668
 Metro 2/126 Merrindale Drive, Croydon 3136
 Regional 156 Commercial Road, Morwell 3840
 Mail PO Box 247 Croydon, Victoria 3136
 M (03) 8720 9500 R (03) 5134 8611
 www.millarmerrigan.com.au
 admin@millarmerrigan.com.au



UPPER LEVEL FLOOR PLAN SHEET 7 OF 7
 PROPOSED DEVELOPMENT
 501-515 & 517-521 POLICE ROAD, MULGRAVE
 MONASH CITY COUNCIL

28654 P3
 Version 04

SUBJECT TO APPROVAL



Millar & Merrigan authorize the use of this drawing only for the purpose described by the status stamp shown below. This drawing should be read in conjunction with all relevant contracts, specifications, reports & drawings.
© Millar & Merrigan Pty. Ltd.

Version	Description	Drafted	Checked	Issue Date
04	Amendments made as per council's suggestion	TF	BB	31/01/2023
03	Amendments made as per council's RFI dated 2/12/2022	TF	BB	19/12/2022
02	Amendments made as requested by council	TF	BB	17/11/2022
01	Prepared for planning purposes	TF	MH	20/07/2022

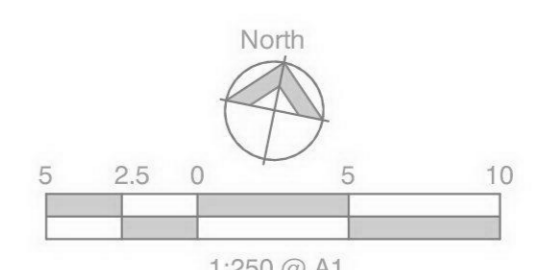
SUBJECT TO APPROVAL

ADVERTISED COPY - CITY OF MONASH
This copied document is made available for the sole purpose of enabling its consideration and review as part of a planning process under the Planning and Environment Act.
The document must not be used for any purpose which may breach copyright.

Millar | Merrigan
Land Development Consultants

Civil Engineering
Land Surveying
Landscape Architecture
Project Management
Town Planning
Urban Design
SAI GLOBAL Quality ISO 9001

Millar & Merrigan Pty Ltd ACN 005 541 688
Metro 2/126 Merrindale Drive, Croydon 3136
Regional 156 Commercial Road, Morwell 3840
Mail PO Box 247 Croydon, Victoria 3136
M (03) 8720 9500 R (03) 5134 8611
www.millarmerrigan.com.au
admin@millarmerrigan.com.au



ROOF LAYOUT PLAN
PROPOSED DEVELOPMENT
501-515 & 517-521 POLICE ROAD, MULGRAVE
MONASH CITY COUNCIL
28654 P4
Version 04