

ADVERTISED COPY - CITY OF MONASH
 This copied document is made available for the sole purpose of enabling its consideration and review as part of a planning process under the Planning and Environment Act.
 The document must not be used for any purpose which may breach copyright.



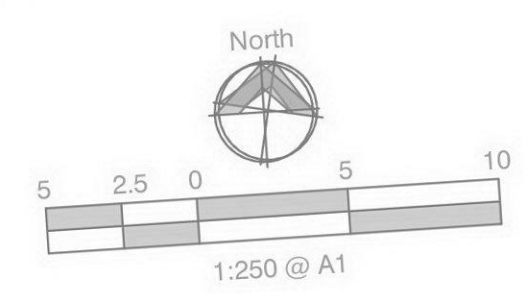
Version	Description	Drafted	Checked	Issue Date
04	Amendments made as per council's suggestion	TF	BB	31/01/2025
03	Amendments made as per council's RFI dated 21/12/2022	TF	BB	18/12/2022
02	Amendments made as requested by council	TF	BB	17/11/2022
01	Prepared for planning purposes	TF	MH	20/07/2022

SUBJECT TO APPROVAL

Millar | Merrigan

Land Development Consultants

Civil Engineering
 Land Surveying
 Landscape Architecture
 Project Management
 Town Planning
 Urban Design
 www.millarmerrigan.com.au
 admin@millarmerrigan.com.au



9AM SHADOW DIAGRAMS PLAN
 PROPOSED DEVELOPMENT
 501-515 & 517-521 POLICE ROAD, MULGRAVE
 MONASH CITY COUNCIL

28654 P6
 Version 04

ADVERTISED COPY - CITY OF MONASH
This copied document is made available for the sole purpose of enabling its consideration and review as part of a planning process under the Planning and Environment Act.
The document must not be used for any purpose which may breach copyright.



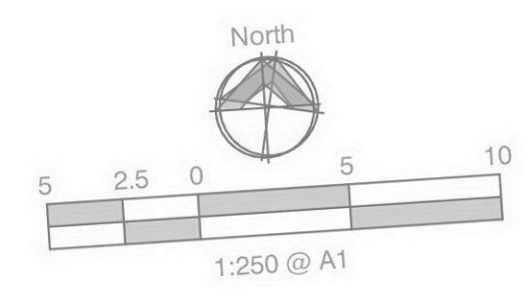
12 NOON SHADOW DIAGRAMS PLAN
PROPOSED DEVELOPMENT
501-515 & 517-521 POLICE ROAD, MULGRAVE
MONASH CITY COUNCIL

28654 P6
Version 04

Miller | Merrigan

Land Development Consultants

Civil Engineering
Land Surveying
Landscape Architecture
Project Management
Town Planning
Urban Design
SAI GLOBAL Quality ISO 9001

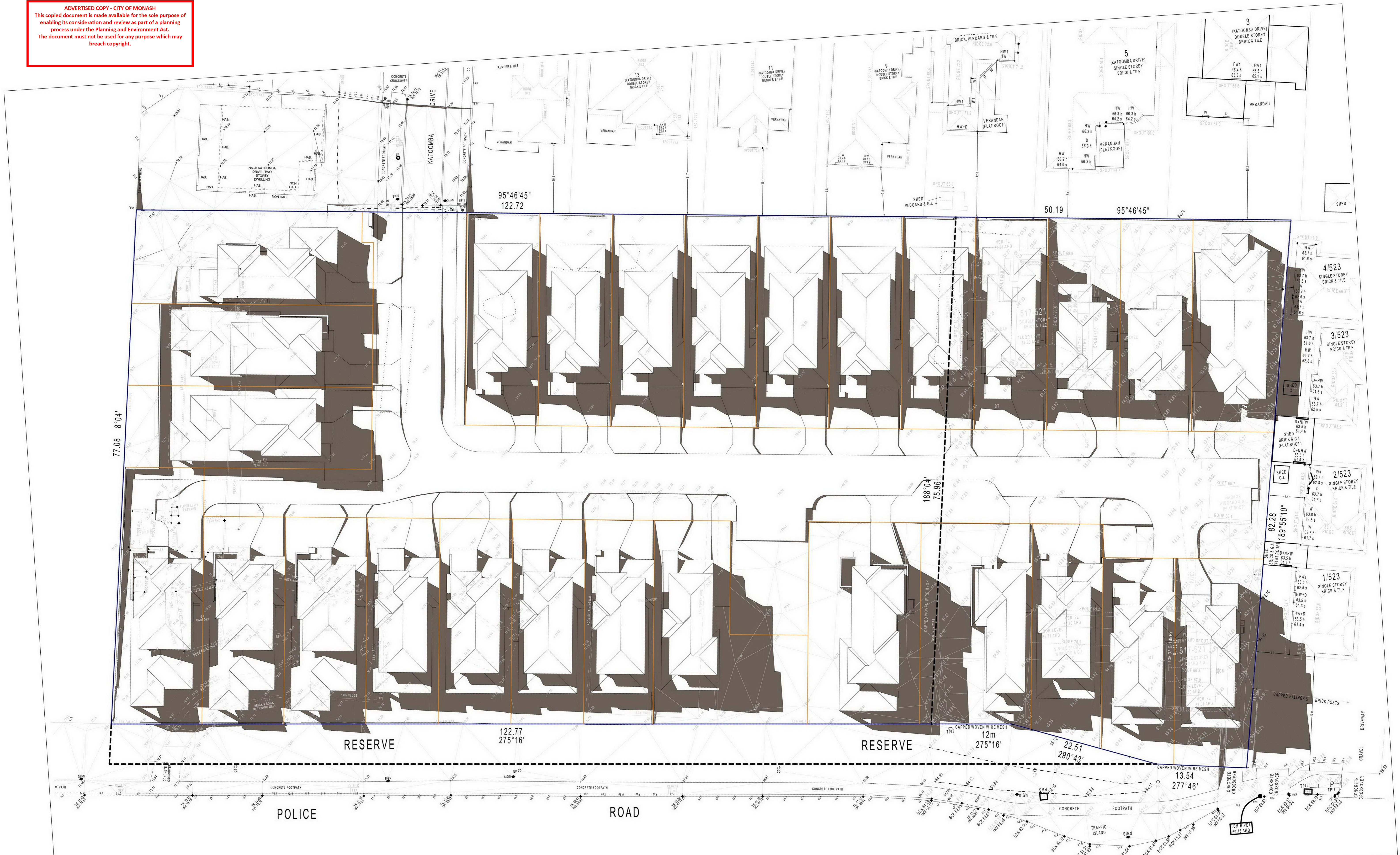


Miller & Merrigan authorize the use of this drawing only for the purpose described by the status stamp shown below. This drawing should be read in conjunction with all relevant contracts, specifications, reports & drawings.
© Miller & Merrigan Pty Ltd.

Version	Description	Drafted	Checked	Issue Date
04	Amendments made as per council's suggestion	TF	BB	31/01/2023
03	Amendments made as per council's PFI dated 21/12/2022	TF	BB	19/12/2022
02	Amendments made as requested by council	TF	BB	17/11/2022
01	Prepared for planning purposes	TF	MH	29/07/2022

SUBJECT TO APPROVAL

ADVERTISED COPY - CITY OF MONASH
 This copied document is made available for the sole purpose of enabling its consideration and review as part of a planning process under the Planning and Environment Act. The document must not be used for any purpose which may breach copyright.



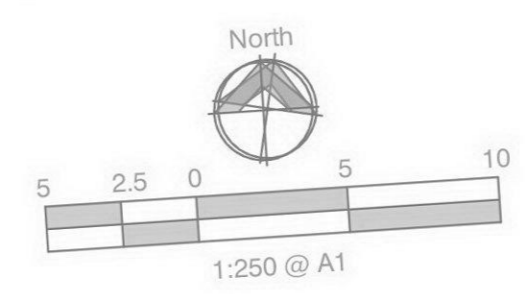
3PM SHADOW DIAGRAMS PLAN
 PROPOSED DEVELOPMENT
 501-515 & 517-521 POLICE ROAD, MULGRAVE
 MONASH CITY COUNCIL

28654 P6
 Version 04

Millar | Merrigan

Land Development Consultants

Civil Engineering
 Land Surveying
 Landscape Architecture
 Project Management
 Town Planning
 Urban Design
 SAI QL2/BA1 Quality ISO 9001



Version	Description	Drafted	Checked	Issue Date
04	Amendments made as per council's suggestion	TF	BB	31/01/2023
03	Amendments made as per council's PFI dated 21/12/2022	TF	BB	18/12/2022
02	Amendments made as requested by council	TF	BB	17/11/2022
01	Prepared for planning purposes	TF	MH	20/07/2022

SUBJECT TO APPROVAL

Millar & Merrigan authorize the use of this drawing only for the purpose described by the status stamp shown below. This drawing should be read in conjunction with all relevant contracts, specifications, reports & drawings.
 © Millar & Merrigan Pty. Ltd.