

| LEGEND |   |  |                           |
|--------|---|--|---------------------------|
|        | DOMAINS 2A, 3A, 5 PROPOSED PRELOAD LEVEL      |  | TOP OF OLD FILL (APPROX.) |
|        | INFERRED PIT BATTER (APPROX.)                 |  | EXISTING GROUND LEVEL     |
|        | TOP OF LANDFILL (APPROX.)                     |  | TOP OF SLIMES             |
|        | DOMAIN 1 PRELOAD LEVEL (SUBJECT TO TPA/53179) |  |                           |

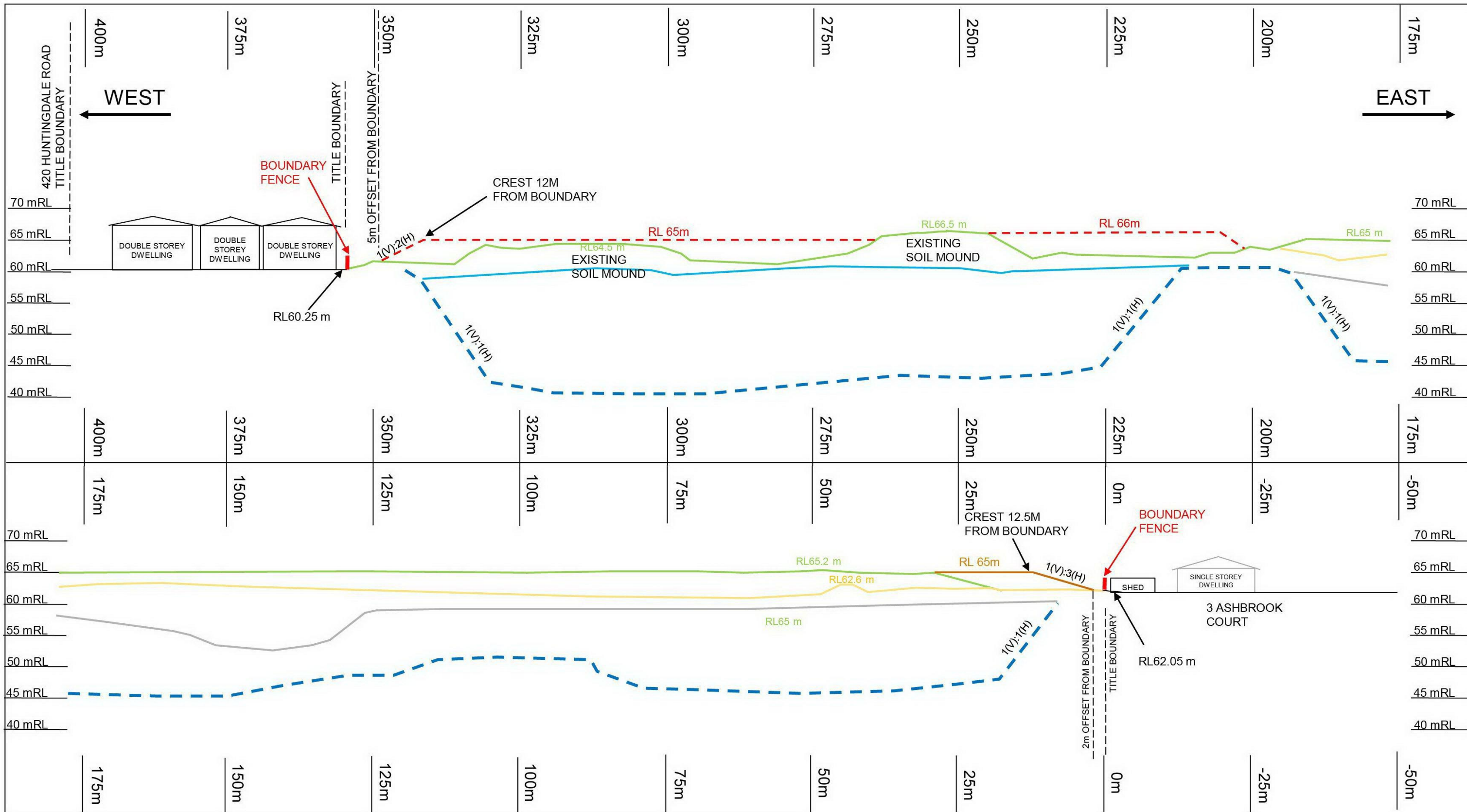
| revision | description | drawn | approved | date     |
|----------|-------------|-------|----------|----------|
| V0       |             | FK    | IP       | 16.11.21 |
| V1       |             | FK    | IP       | 31.01.22 |
|          |             |       |          |          |
|          |             |       |          |          |

NOTES:  
 1- The scale is vertically exaggerated  
 2- Refer Plan EM04 for swale and silt fence details

|               |          |
|---------------|----------|
| drawn         | FK       |
| approved      | IP       |
| date          | 31.01.22 |
| scale         | AS SHOWN |
| original size | A3       |



|             |                                     |              |
|-------------|-------------------------------------|--------------|
| client:     | HUNTINGDALE ESTATE NOMINEES PTY LTD |              |
| project:    | TALBOT AVENUE, OAKLEIGH SOUTH       |              |
| title:      | SECTION I                           |              |
| project no: | GEOTABTF092574AA                    | figure no: 7 |



| LEGEND |   |
|--------|---|
|        | DOMAINS 2A, 3A, 5 PROPOSED PRELOAD LEVEL      |
|        | TOP OF OLD FILL (APPROX.)                     |
|        | INFERRED PIT BATTER (APPROX.)                 |
|        | EXISTING GROUND LEVEL                         |
|        | DOMAIN 1 PRELOAD LEVEL (SUBJECT TO TPA/53179) |
|        | TOP OF LANDFILL (APPROX.)                     |
|        | TOP OF SLIMES                                 |

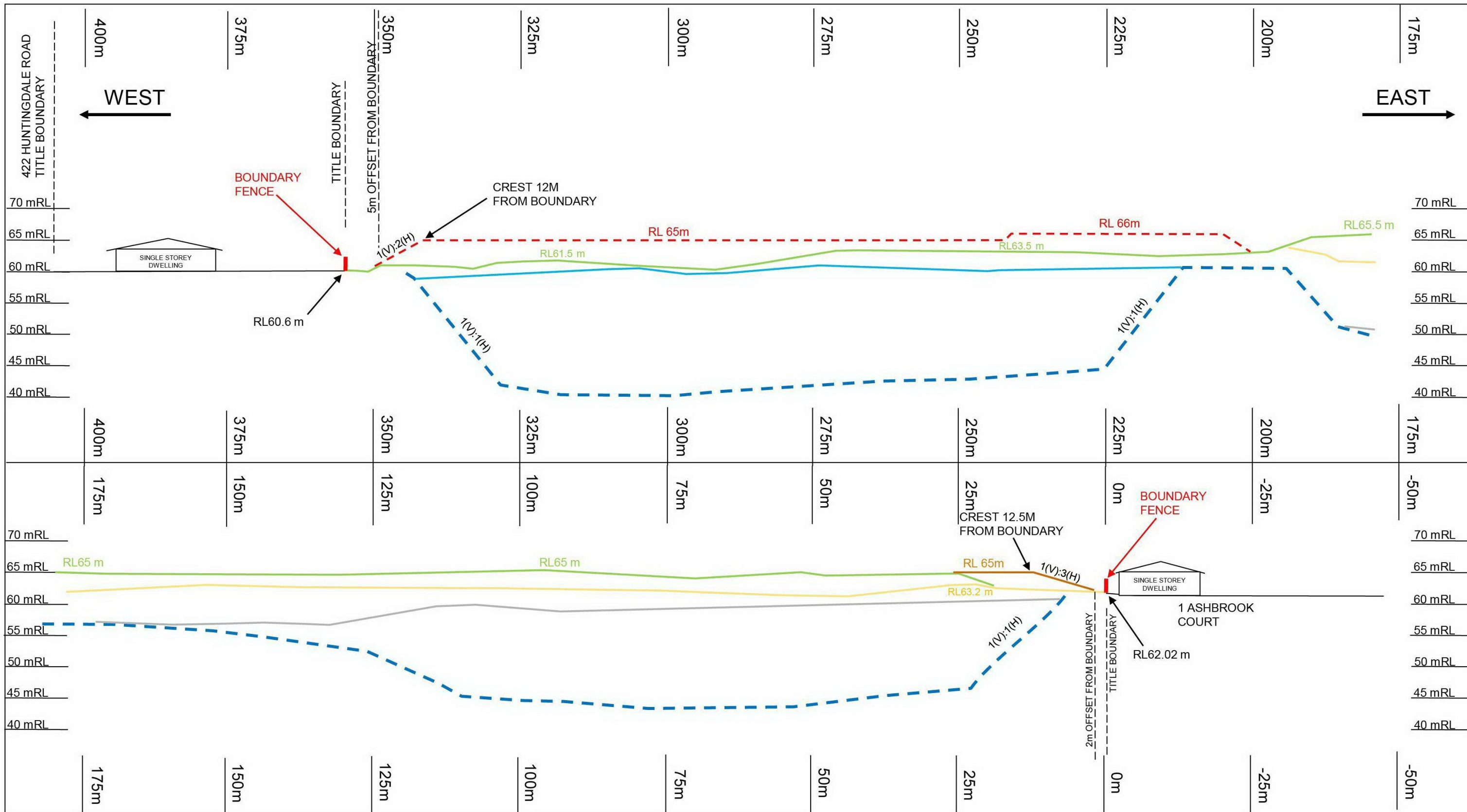
| revision | description | drawn | approved | date     |
|----------|-------------|-------|----------|----------|
| V0       |             | FK    | IP       | 16.11.21 |
| V1       |             | FK    | IP       | 31.01.22 |
|          |             |       |          |          |
|          |             |       |          |          |

NOTES:  
 1- The scale is vertically exaggerated  
 2- Refer Plan EM04 for swale and silt fence details

|               |          |
|---------------|----------|
| drawn         | FK       |
| approved      | IP       |
| date          | 31.01.22 |
| scale         | AS SHOWN |
| original size | A3       |



|             |                                     |              |
|-------------|-------------------------------------|--------------|
| client:     | HUNTINGDALE ESTATE NOMINEES PTY LTD |              |
| project:    | TALBOT AVENUE, OAKLEIGH SOUTH       |              |
| title:      | SECTION II                          |              |
| project no: | GEOTABTF092574AA                    | figure no: 8 |



| LEGEND |   |
|--------|---|
|        | INFERRED PIT BATTER (APPROX.)                 |
|        | TOP OF LANDFILL (APPROX.)                     |
|        | DOMAINS 2A, 3A, 5 PROPOSED PRELOAD LEVEL      |
|        | EXISTING GROUND LEVEL                         |
|        | TOP OF SLIMES                                 |
|        | TOP OF OLD FILL (APPROX.)                     |
|        | DOMAIN 1 PRELOAD LEVEL (SUBJECT TO TPA/53179) |

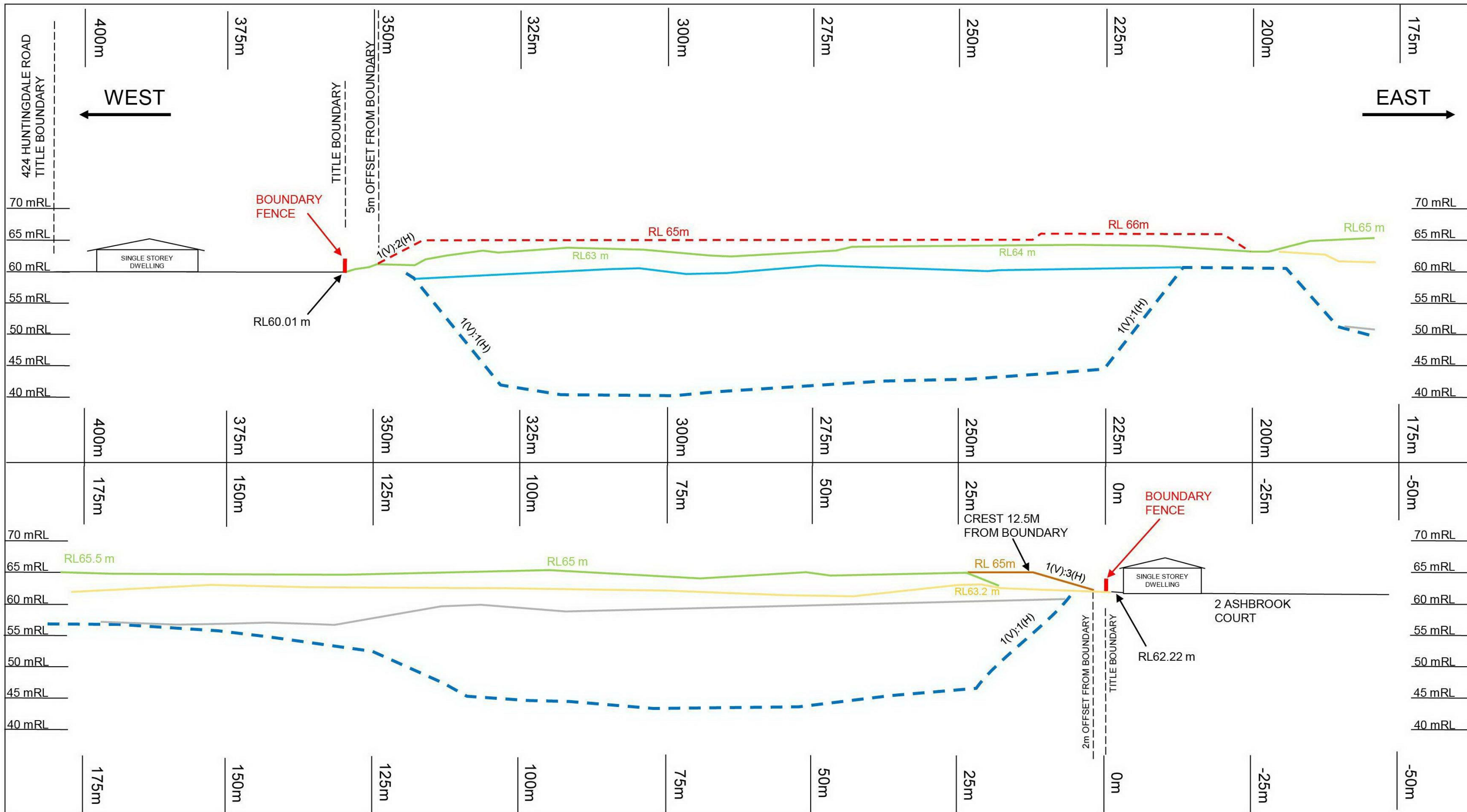
| revision | description | drawn | approved | date     |
|----------|-------------|-------|----------|----------|
| V0       |             | FK    | IP       | 12.11.21 |
| V1       |             | FK    | IP       | 31.01.22 |
|          |             |       |          |          |
|          |             |       |          |          |

NOTES:  
 1- The scale is vertically exaggerated  
 2- Refer Plan EM04 for swale and silt fence details

|               |          |
|---------------|----------|
| drawn         | FK       |
| approved      | IP       |
| date          | 31.01.22 |
| scale         | AS SHOWN |
| original size | A3       |



|             |                                     |              |
|-------------|-------------------------------------|--------------|
| client:     | HUNTINGDALE ESTATE NOMINEES PTY LTD |              |
| project:    | TALBOT AVENUE, OAKLEIGH SOUTH       |              |
| title:      | SECTION III                         |              |
| project no: | GEOTABTF092574AA                    | figure no: 9 |



| LEGEND |   |
|--------|---|
|        | DOMAINS 2A, 3A, 5 PROPOSED PRELOAD LEVEL      |
|        | TOP OF OLD FILL (APPROX.)                     |
|        | INFERRED PIT BATTER (APPROX.)                 |
|        | EXISTING GROUND LEVEL                         |
|        | DOMAIN 1 PRELOAD LEVEL (SUBJECT TO TPA/53179) |
|        | TOP OF LANDFILL (APPROX.)                     |
|        | TOP OF SLIMES                                 |

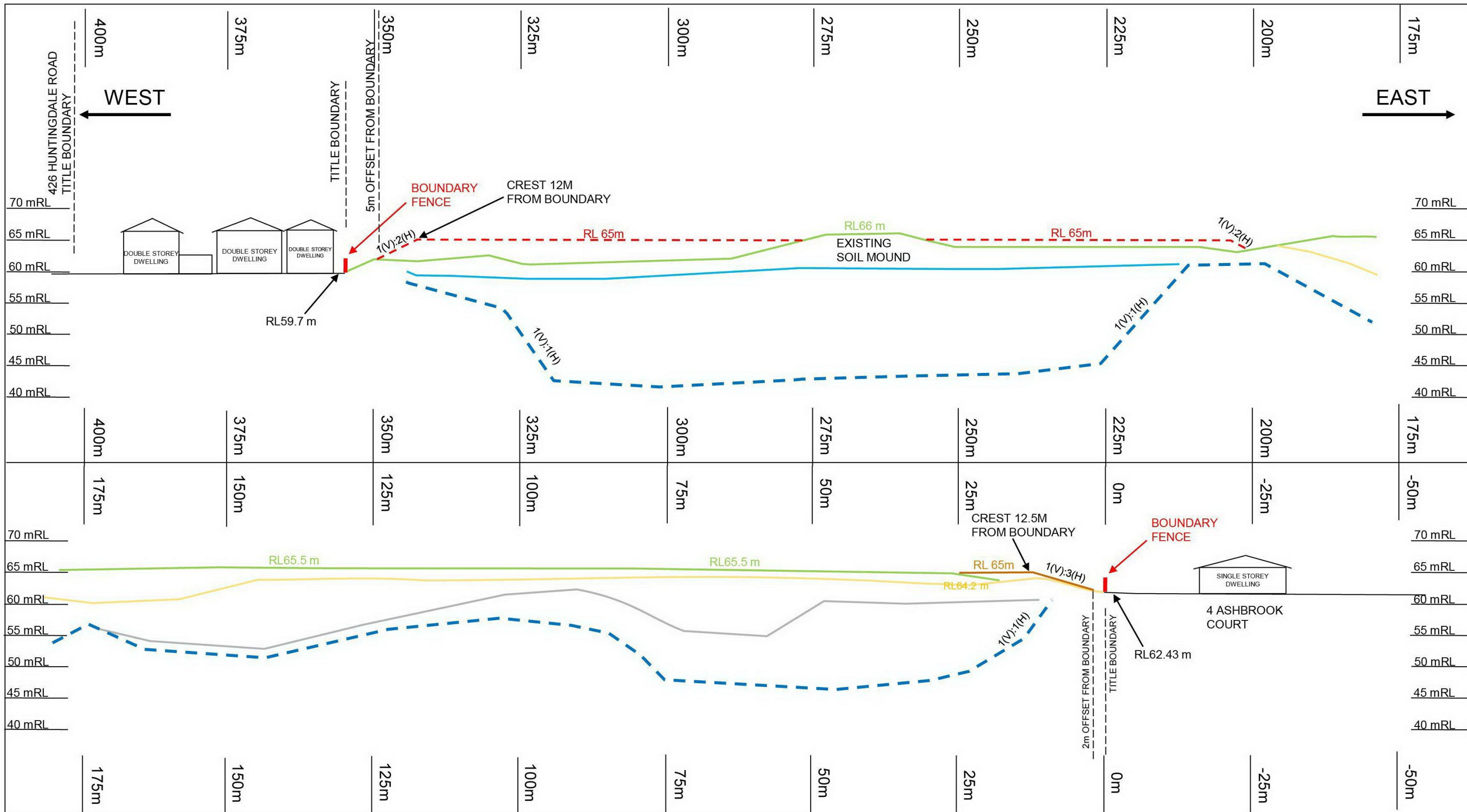
| revision | description | drawn | approved | date     |
|----------|-------------|-------|----------|----------|
| V0       |             | FK    | IP       | 16.11.21 |
| V1       |             | FK    | IP       | 31.01.22 |
|          |             |       |          |          |
|          |             |       |          |          |

NOTES:  
 1- The scale is vertically exaggerated  
 2- Refer Plan EM04 for swale and silt fence details

|               |          |
|---------------|----------|
| drawn         | FK       |
| approved      | IP       |
| date          | 31.01.22 |
| scale         | AS SHOWN |
| original size | A3       |



|             |                                     |               |
|-------------|-------------------------------------|---------------|
| client:     | HUNTINGDALE ESTATE NOMINEES PTY LTD |               |
| project:    | TALBOT AVENUE, OAKLEIGH SOUTH       |               |
| title:      | SECTION IV                          |               |
| project no: | GEOTABTF092574AA                    | figure no: 10 |



| LEGEND |   |
|--------|---|
|        | INFERRED PIT BATTER (APPROX.)                 |
|        | TOP OF LANDFILL (APPROX.)                     |
|        | EXISTING GROUND LEVEL                         |
|        | TOP OF SLIMES                                 |
|        | DOMAINS 2A, 3A, 5 PROPOSED PRELOAD LEVEL      |
|        | TOP OF OLD FILL (APPROX.)                     |
|        | DOMAIN 1 PRELOAD LEVEL (SUBJECT TO TPA/53179) |

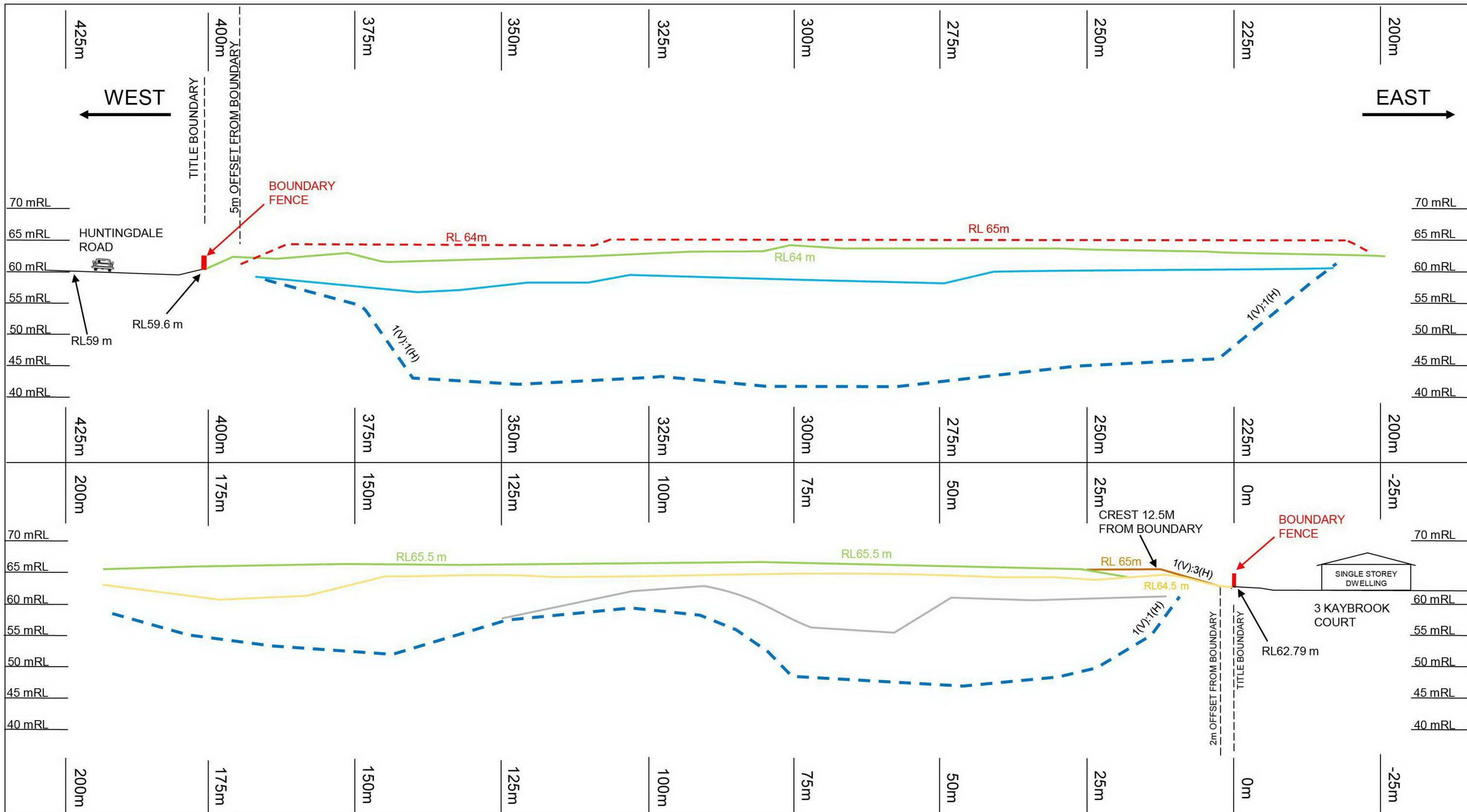
| revision | description | drawn | approved | date     |
|----------|-------------|-------|----------|----------|
| V0       |             | FK    | IP       | 16.11.21 |
| V1       |             | FK    | IP       | 31.01.22 |
|          |             |       |          |          |
|          |             |       |          |          |

NOTES:  
 1- The scale is vertically exaggerated  
 2- Refer Plan EM04 for swale and silt fence details

|               |          |
|---------------|----------|
| drawn         | FK       |
| approved      | IP       |
| date          | 31.01.22 |
| scale         | AS SHOWN |
| original size | A3       |



|             |                                     |               |
|-------------|-------------------------------------|---------------|
| client:     | HUNTINGDALE ESTATE NOMINEES PTY LTD |               |
| project:    | TALBOT AVENUE, OAKLEIGH SOUTH       |               |
| title:      | SECTION V                           |               |
| project no: | GEOTABTF092574AA                    | figure no: 11 |



| LEGEND |   |
|--------|---|
|        | INFERRED PIT BATTER (APPROX.)                 |
|        | TOP OF LANDFILL (APPROX.)                     |
|        | DOMAINS 2A, 3A, 5 PROPOSED PRELOAD LEVEL      |
|        | EXISTING GROUND LEVEL                         |
|        | TOP OF SLIMES                                 |
|        | DOMAIN 1 PRELOAD LEVEL (SUBJECT TO TPA/53179) |
|        | TOP OF OLD FILL (APPROX.)                     |

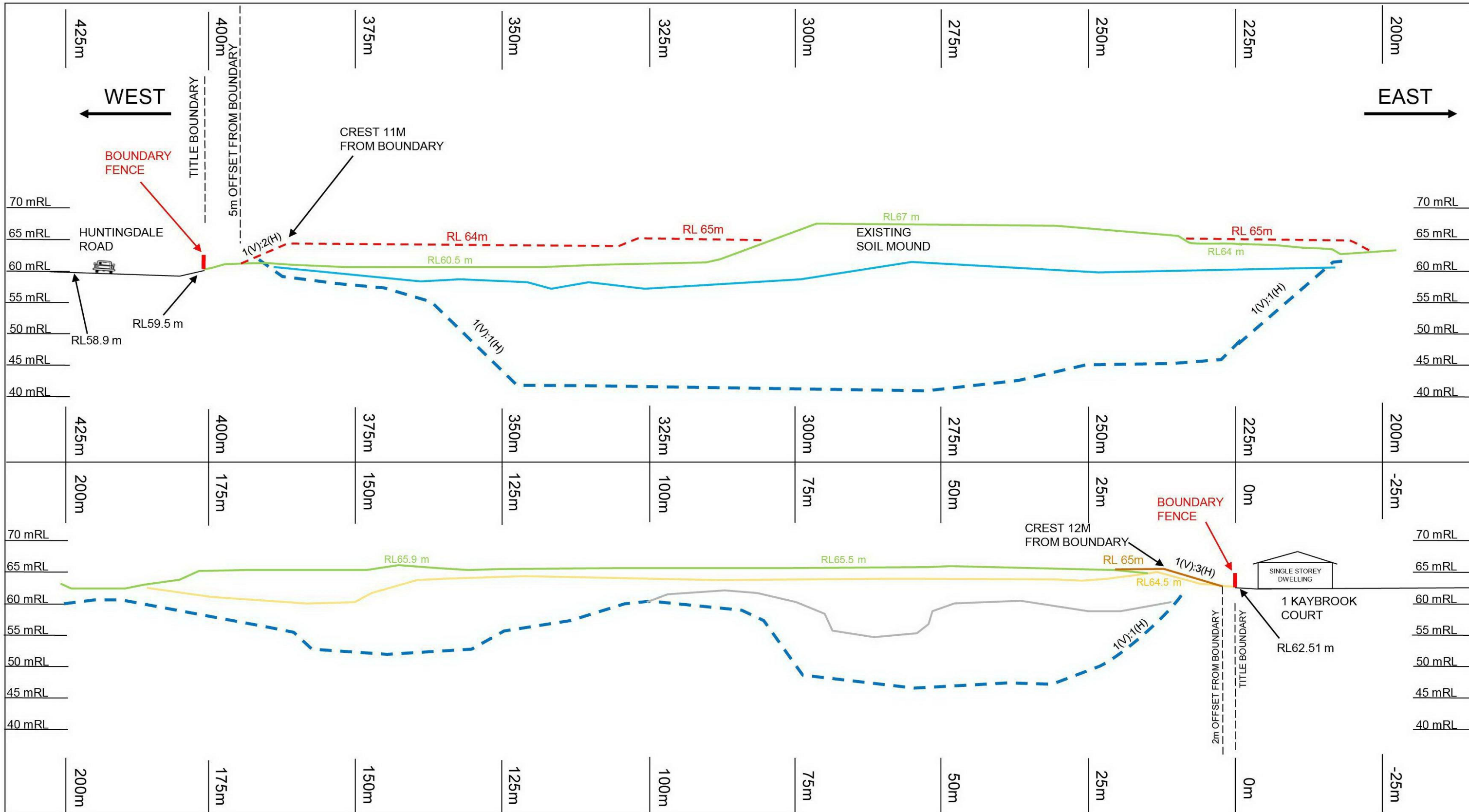
| revision | description | drawn | approved | date     |
|----------|-------------|-------|----------|----------|
| V0       |             | FK    | IP       | 16.11.21 |
| V1       |             | FK    | IP       | 31.01.22 |
|          |             |       |          |          |
|          |             |       |          |          |

NOTES:  
 1- The scale is vertically exaggerated  
 2- Refer Plan EM04 for swale and silt fence details

|               |          |
|---------------|----------|
| drawn         | FK       |
| approved      | IP       |
| date          | 31.01.22 |
| scale         | AS SHOWN |
| original size | A3       |



|             |                                     |               |
|-------------|-------------------------------------|---------------|
| client:     | HUNTINGDALE ESTATE NOMINEES PTY LTD |               |
| project:    | TALBOT AVENUE, OAKLEIGH SOUTH       |               |
| title:      | SECTION VI                          |               |
| project no: | GEOTABTF092574AA                    | figure no: 12 |



| LEGEND |   |
|--------|---|
|        | INFERRED PIT BATTER (APPROX.)                 |
|        | TOP OF LANDFILL (APPROX.)                     |
|        | DOMAINS 2A, 3A, 5 PROPOSED PRELOAD LEVEL      |
|        | TOP OF OLD FILL (APPROX.)                     |
|        | EXISTING GROUND LEVEL                         |
|        | TOP OF SLIMES                                 |
|        | DOMAIN 1 PRELOAD LEVEL (SUBJECT TO TPA/53179) |

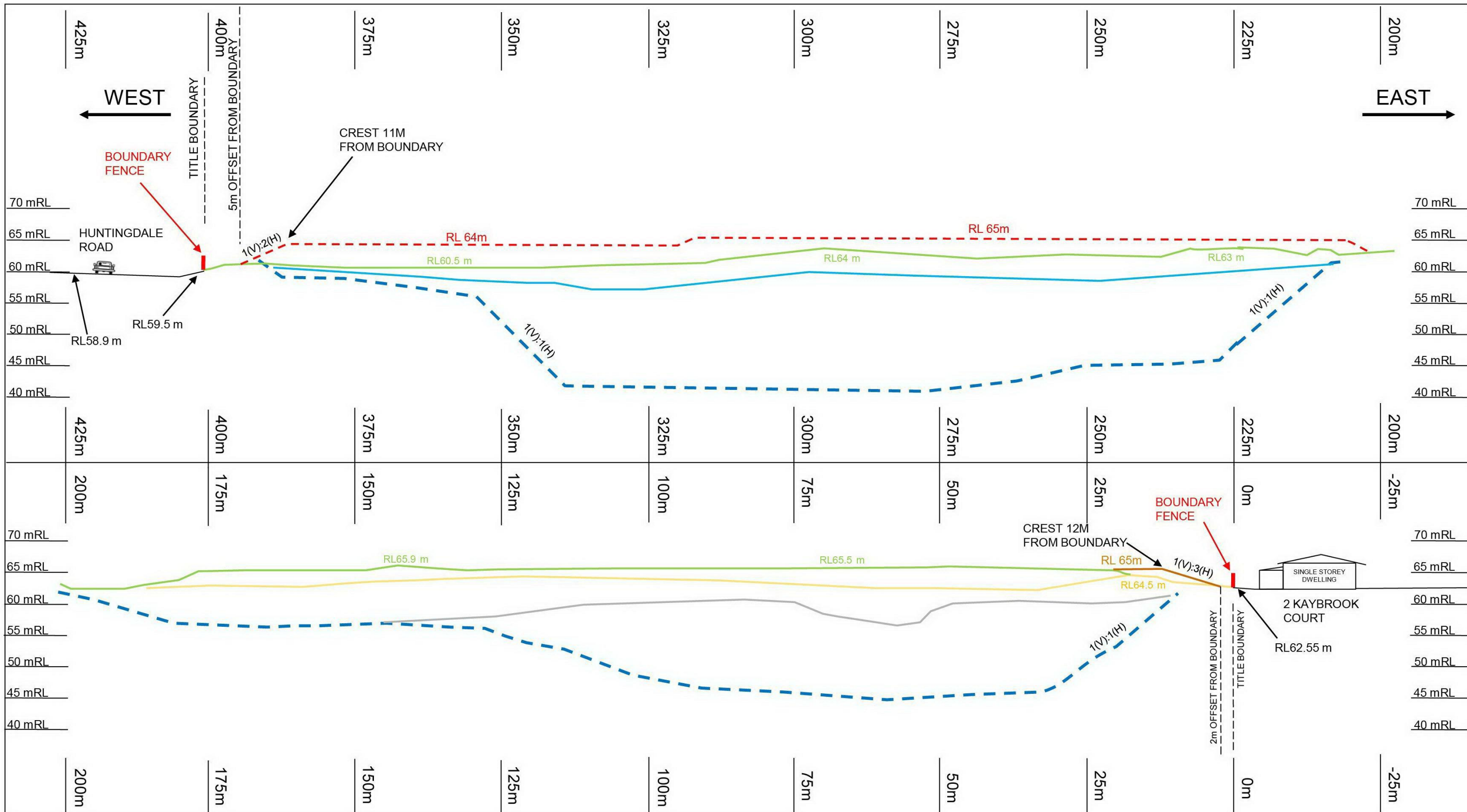
| revision | description | drawn | approved | date     |
|----------|-------------|-------|----------|----------|
| V0       |             | FK    | IP       | 16.11.21 |
| V1       |             | FK    | IP       | 31.01.22 |
|          |             |       |          |          |
|          |             |       |          |          |

NOTES:  
 1- The scale is vertically exaggerated  
 2- Refer Plan EM04 for swale and silt fence details

|               |          |
|---------------|----------|
| drawn         | FK       |
| approved      | IP       |
| date          | 31.01.22 |
| scale         | AS SHOWN |
| original size | A3       |



|             |                                     |               |
|-------------|-------------------------------------|---------------|
| client:     | HUNTINGDALE ESTATE NOMINEES PTY LTD |               |
| project:    | TALBOT AVENUE, OAKLEIGH SOUTH       |               |
| title:      | SECTION VII                         |               |
| project no: | GEOTABTF092574AA                    | figure no: 13 |



| LEGEND |   |
|--------|---|
|        | INFERRED PIT BATTER (APPROX.)                 |
|        | EXISTING GROUND LEVEL                         |
|        | TOP OF LANDFILL (APPROX.)                     |
|        | DOMAINS 2A, 3A, 5 PROPOSED PRELOAD LEVEL      |
|        | TOP OF OLD FILL (APPROX.)                     |
|        | TOP OF SLIMES                                 |
|        | DOMAIN 1 PRELOAD LEVEL (SUBJECT TO TPA/53179) |

| revision | description | drawn | approved | date     |
|----------|-------------|-------|----------|----------|
| V0       |             | FK    | IP       | 16.11.21 |
| V1       |             | FK    | IP       | 31.01.22 |
|          |             |       |          |          |
|          |             |       |          |          |

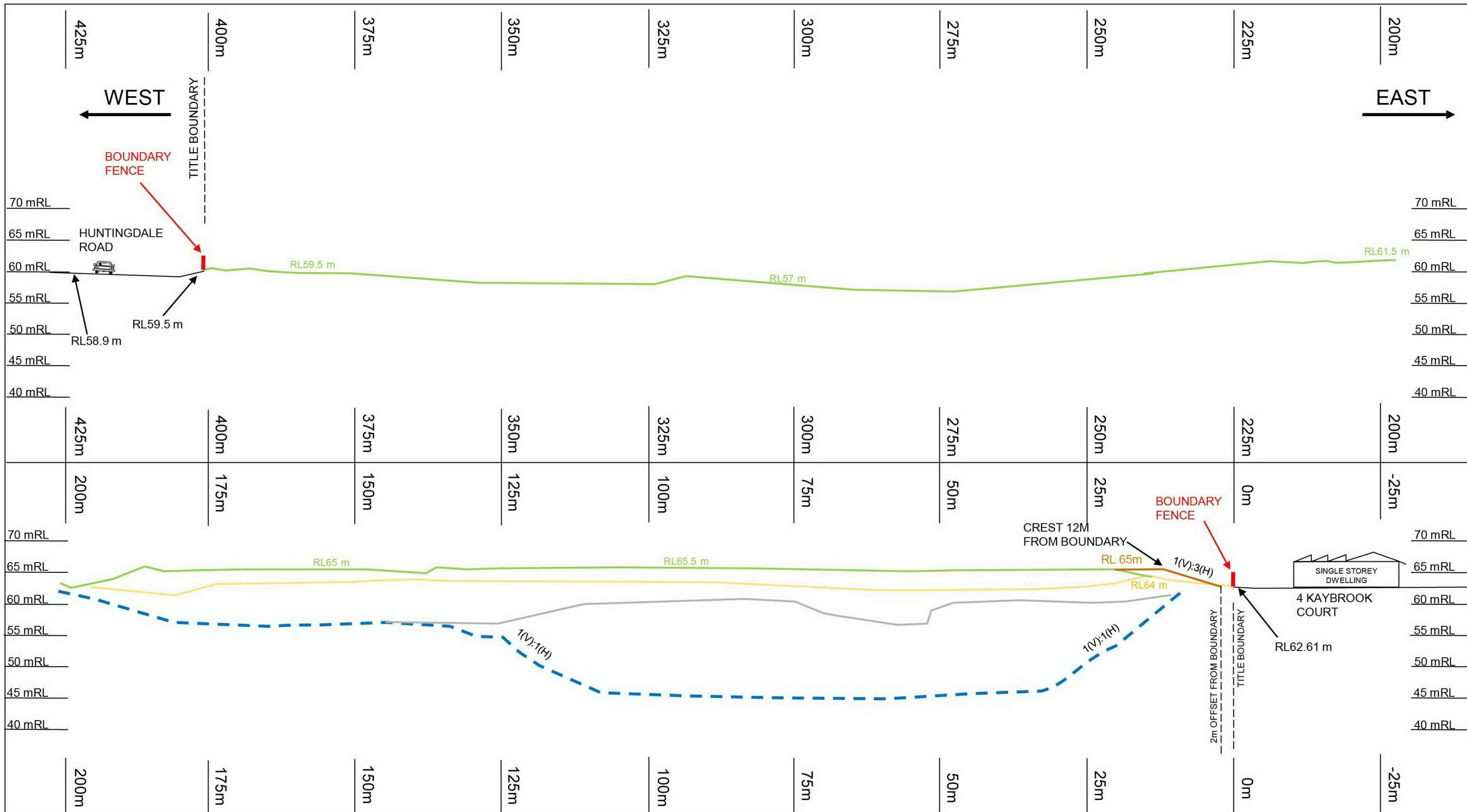
NOTES:  
 1- The scale is vertically exaggerated  
 2- Refer Plan EM04 for swale and silt fence details

|               |          |
|---------------|----------|
| drawn         | FK       |
| approved      | IP       |
| date          | 31.01.22 |
| scale         | AS SHOWN |
| original size | A3       |



|             |                                     |               |
|-------------|-------------------------------------|---------------|
| client:     | HUNTINGDALE ESTATE NOMINEES PTY LTD |               |
| project:    | TALBOT AVENUE, OAKLEIGH SOUTH       |               |
| title:      | SECTION VIII                        |               |
| project no: | GEOTABTF092574AA                    | figure no: 14 |





| LEGEND |  |
|--------|--|
|        | INFERRED PIT BATTER (APPROX.)            |
|        | TOP OF LANDFILL (APPROX.)                |
|        | DOMAINS 2A, 3A, 5 PROPOSED PRELOAD LEVEL |
|        | EXISTING GROUND LEVEL                    |
|        | TOP OF SLIMES                            |
|        | TOP OF OLD FILL (APPROX.)                |


| revision | description | drawn | approved | date     |
|----------|-------------|-------|----------|----------|
| V0       |             | FK    | IP       | 16.11.21 |
| V1       |             | FK    | IP       | 31.01.22 |
|          |             |       |          |          |
|          |             |       |          |          |

NOTES:  
 1- The scale is vertically exaggerated  
 2- Refer Plan EM04 for swale and silt fence details

|               |          |
|---------------|----------|
| drawn         | FK       |
| approved      | IP       |
| date          | 31.01.22 |
| scale         | AS SHOWN |
| original size | A3       |



|             |                                     |               |
|-------------|-------------------------------------|---------------|
| client:     | HUNTINGDALE ESTATE NOMINEES PTY LTD |               |
| project:    | TALBOT AVENUE, OAKLEIGH SOUTH       |               |
| title:      | SECTION IX                          |               |
| project no: | GEOTABTF092574AA                    | figure no: 15 |



| LEGEND |  |
|--------|--|
|        | INFERRED PIT BATTER (APPROX.)            |
|        | DOMAINS 2A, 3A, 5 PROPOSED PRELOAD LEVEL |
|        | TOP OF OLD FILL (APPROX.)                |
|        | EXISTING GROUND LEVEL                    |
|        | TOP OF SLIMES                            |
|        | TOP OF LANDFILL (APPROX.)                |

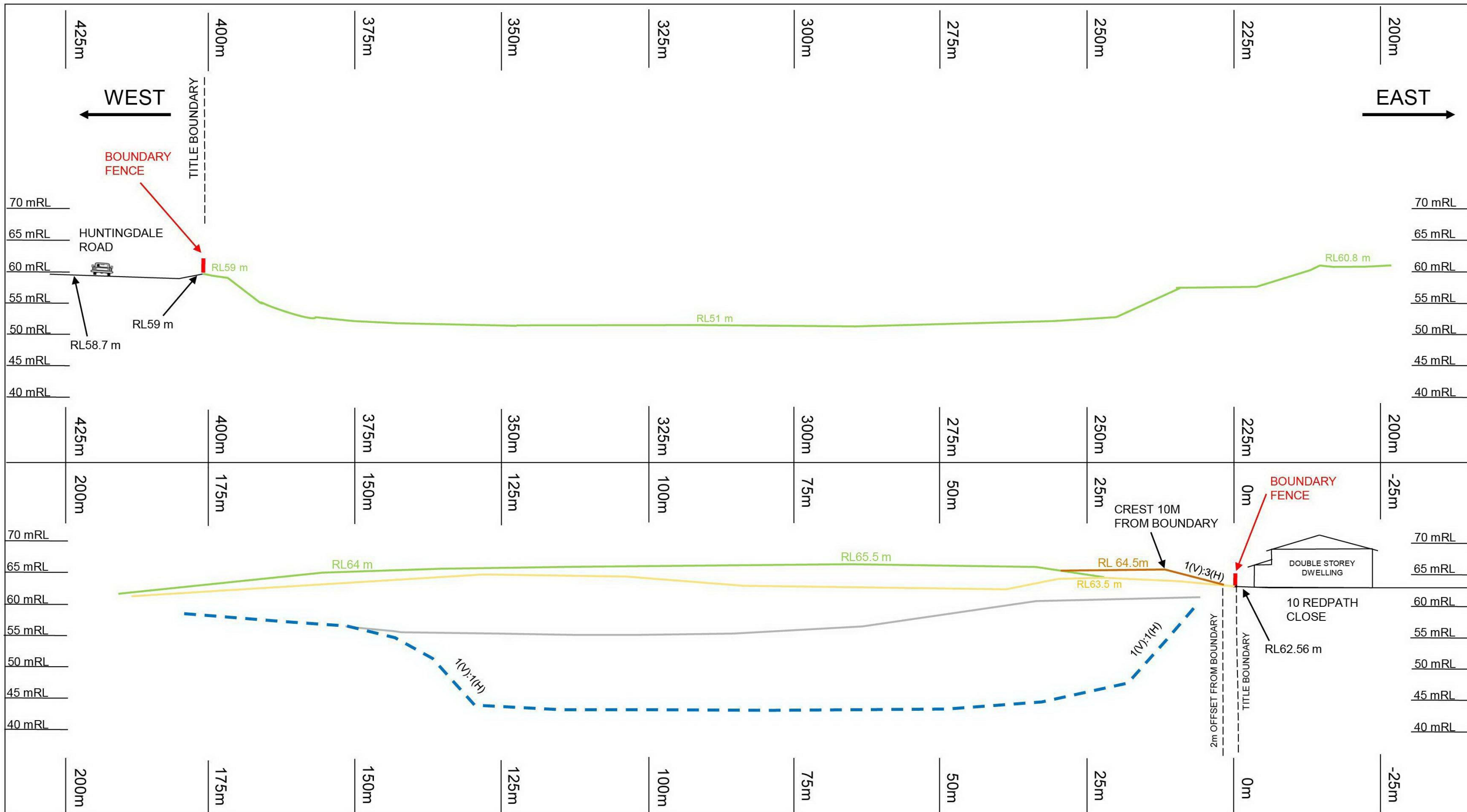
| revision | description | drawn | approved | date     |
|----------|-------------|-------|----------|----------|
| V0       |             | FK    | IP       | 16.11.21 |
| V1       |             | FK    | IP       | 31.01.22 |
|          |             |       |          |          |
|          |             |       |          |          |

NOTES:  
 1- The scale is vertically exaggerated  
 2- Refer Plan EM04 for swale and silt fence details

|               |          |
|---------------|----------|
| drawn         | FK       |
| approved      | IP       |
| date          | 31.01.22 |
| scale         | AS SHOWN |
| original size | A3       |



|             |                                     |               |
|-------------|-------------------------------------|---------------|
| client:     | HUNTINGDALE ESTATE NOMINEES PTY LTD |               |
| project:    | TALBOT AVENUE, OAKLEIGH SOUTH       |               |
| title:      | SECTION X                           |               |
| project no: | GEOTABTF092574AA                    | figure no: 16 |



| LEGEND |  |
|--------|--|
|        | INFERRED PIT BATTER (APPROX.)            |
|        | DOMAINS 2A, 3A, 5 PROPOSED PRELOAD LEVEL |
|        | TOP OF OLD FILL (APPROX.)                |
|        | EXISTING GROUND LEVEL                    |
|        | TOP OF SLIMES                            |
|        | TOP OF LANDFILL (APPROX.)                |

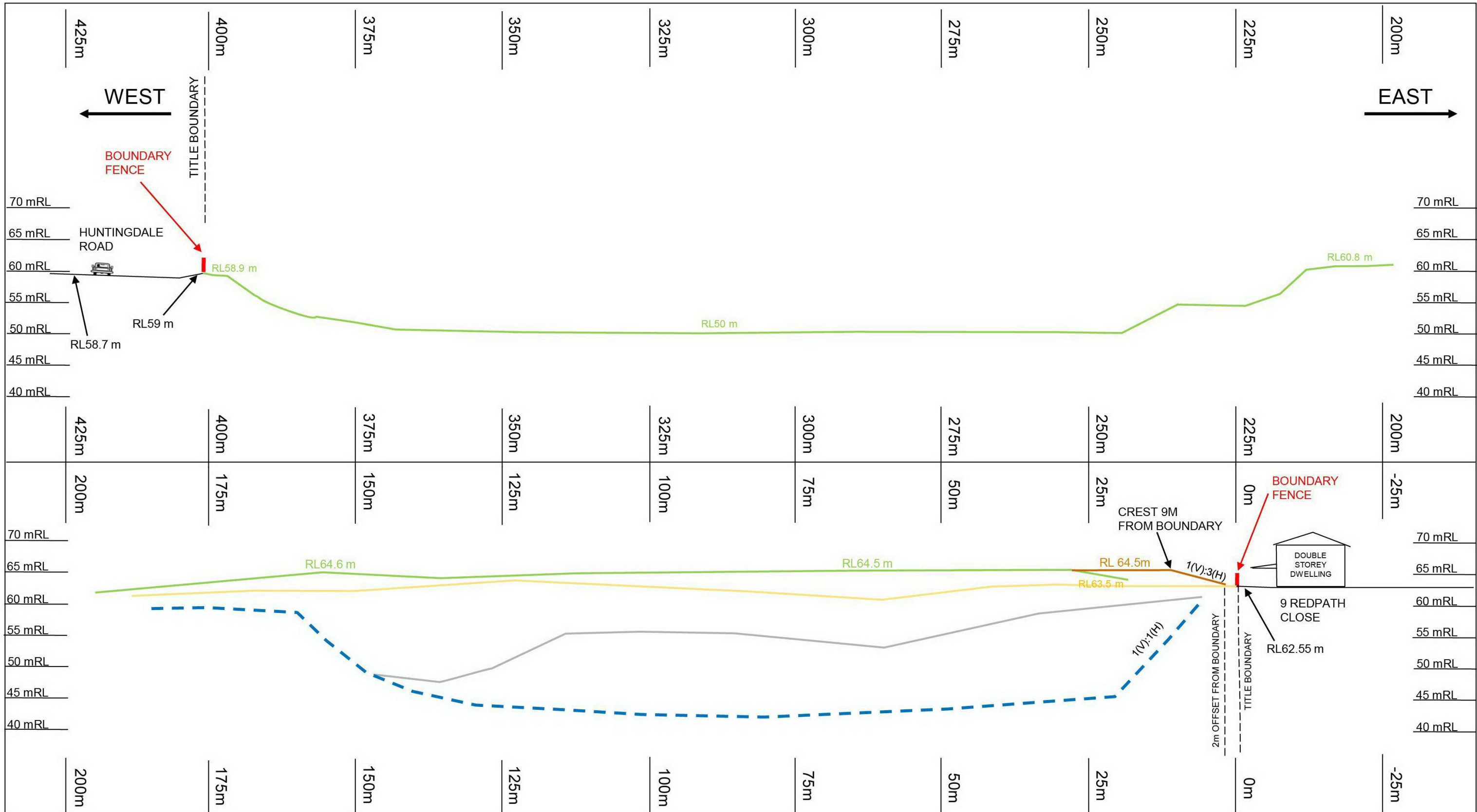
| revision | description | drawn | approved | date     |
|----------|-------------|-------|----------|----------|
| V0       |             | FK    | IP       | 16.11.21 |
| V1       |             | FK    | IP       | 31.01.22 |
|          |             |       |          |          |
|          |             |       |          |          |

NOTES:  
 1- The scale is vertically exaggerated  
 2- Refer Plan EM04 for swale and silt fence details

|               |          |
|---------------|----------|
| drawn         | FK       |
| approved      | IP       |
| date          | 31.01.22 |
| scale         | AS SHOWN |
| original size | A3       |



|             |                                     |               |
|-------------|-------------------------------------|---------------|
| client:     | HUNTINGDALE ESTATE NOMINEES PTY LTD |               |
| project:    | TALBOT AVENUE, OAKLEIGH SOUTH       |               |
| title:      | SECTION XI                          |               |
| project no: | GEOTABTF092574AA                    | figure no: 17 |



| LEGEND |  |
|--------|--|
|        | INFERRED PIT BATTER (APPROX.)            |
|        | TOP OF LANDFILL (APPROX.)                |
|        | DOMAINS 2A, 3A, 5 PROPOSED PRELOAD LEVEL |
|        | TOP OF OLD FILL (APPROX.)                |
|        | EXISTING GROUND LEVEL                    |
|        | TOP OF SLIMES                            |

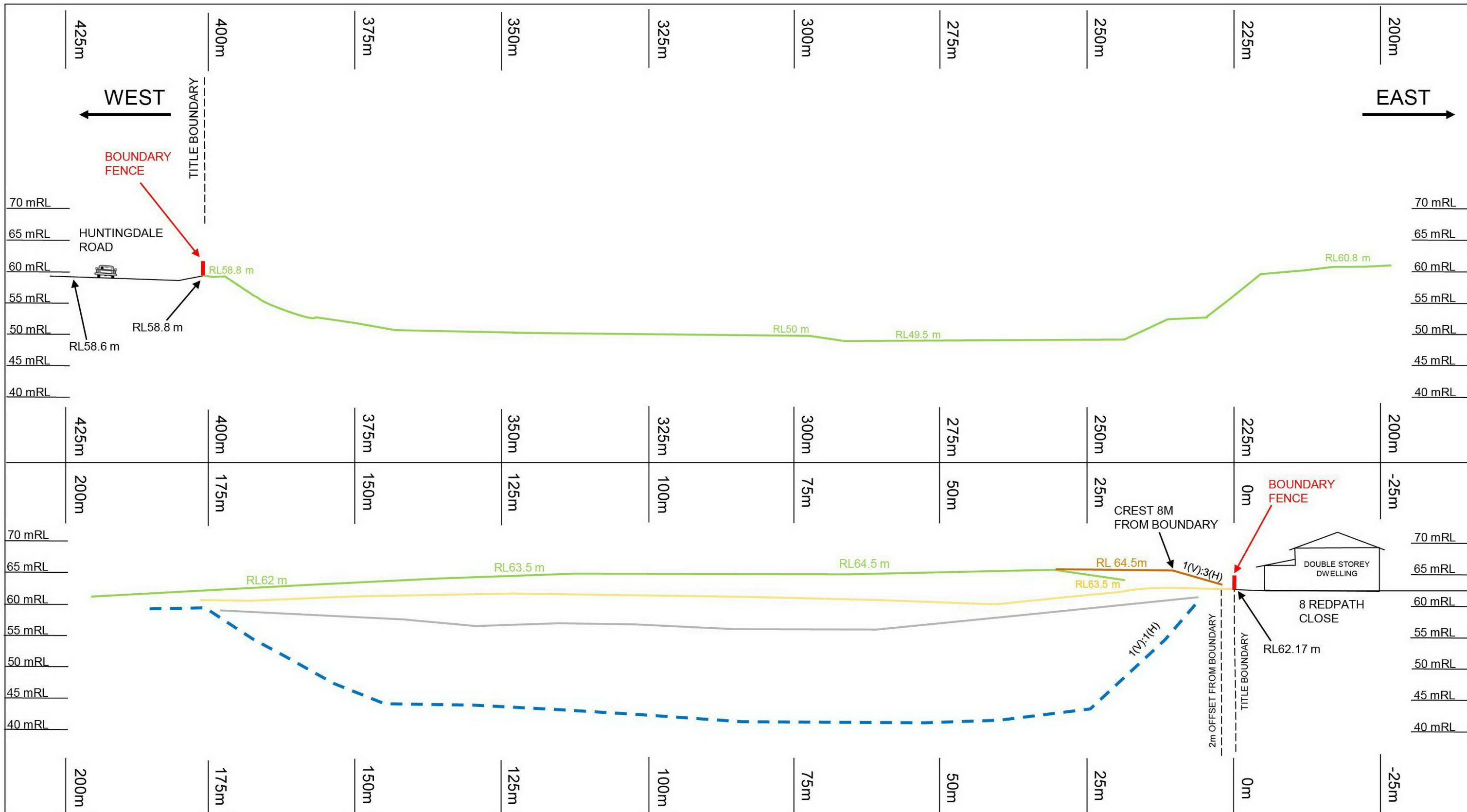
| revision | description | drawn | approved | date     |
|----------|-------------|-------|----------|----------|
| V0       |             | FK    | IP       | 16.11.21 |
| V1       |             | FK    | IP       | 31.01.22 |
|          |             |       |          |          |
|          |             |       |          |          |

NOTES:  
 1- The scale is vertically exaggerated  
 2- Refer Plan EM04 for swale and silt fence details

|               |          |
|---------------|----------|
| drawn         | FK       |
| approved      | IP       |
| date          | 31.01.22 |
| scale         | AS SHOWN |
| original size | A3       |



|             |                                     |               |
|-------------|-------------------------------------|---------------|
| client:     | HUNTINGDALE ESTATE NOMINEES PTY LTD |               |
| project:    | TALBOT AVENUE, OAKLEIGH SOUTH       |               |
| title:      | SECTION XII                         |               |
| project no: | GEOTABTF092574AA                    | figure no: 18 |



| LEGEND |   |
|--------|---|
|        | INFERRED PIT BATTER (APPROX.)                 |
|        | TOP OF LANDFILL (APPROX.)                     |
|        | DOMAINS 2A, 3A, 5 PROPOSED PRELOAD LEVEL      |
|        | EXISTING GROUND LEVEL                         |
|        | TOP OF SLIMES                                 |
|        | DOMAIN 1 PRELOAD LEVEL (SUBJECT TO TPA/53179) |
|        | TOP OF OLD FILL (APPROX.)                     |

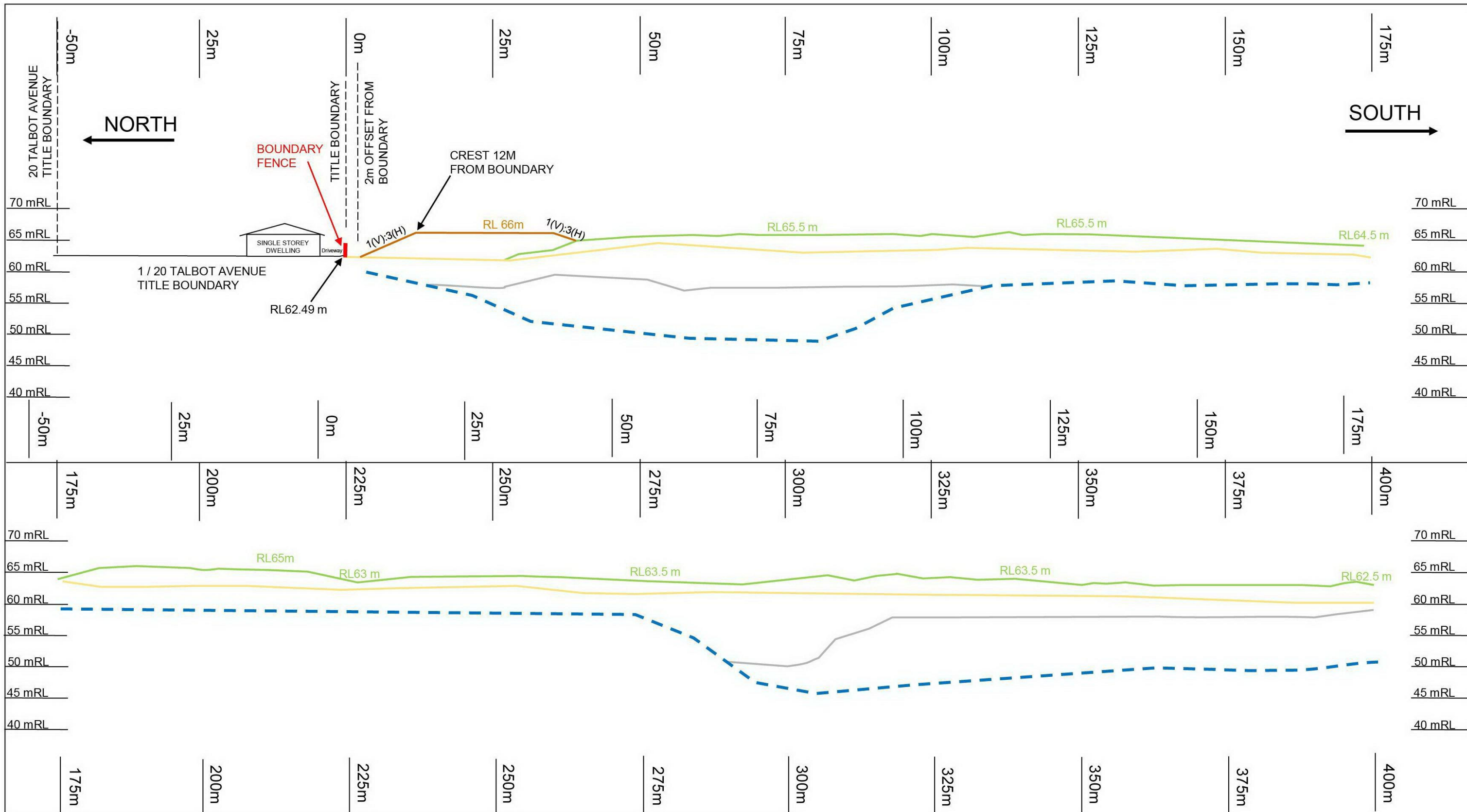
| revision | description | drawn | approved | date     |
|----------|-------------|-------|----------|----------|
| V0       |             | FK    | IP       | 16.11.21 |
| V1       |             | FK    | IP       | 31.01.22 |
|          |             |       |          |          |
|          |             |       |          |          |

NOTES:  
 1- The scale is vertically exaggerated  
 2- Refer Plan EM04 for swale and silt fence details

|               |          |
|---------------|----------|
| drawn         | FK       |
| approved      | IP       |
| date          | 31.01.22 |
| scale         | AS SHOWN |
| original size | A3       |



|             |                                     |               |
|-------------|-------------------------------------|---------------|
| client:     | HUNTINGDALE ESTATE NOMINEES PTY LTD |               |
| project:    | TALBOT AVENUE, OAKLEIGH SOUTH       |               |
| title:      | SECTION XIII                        |               |
| project no: | GEOTABTF092574AA                    | figure no: 19 |



| LEGEND |  |
|--------|--|
|        | INFERRED PIT BATTER (APPROX.)            |
|        | TOP OF LANDFILL (APPROX.)                |
|        | DOMAINS 2A, 3A, 5 PROPOSED PRELOAD LEVEL |
|        | EXISTING GROUND LEVEL                    |
|        | TOP OF SLIMES                            |
|        | TOP OF OLD FILL (APPROX.)                |

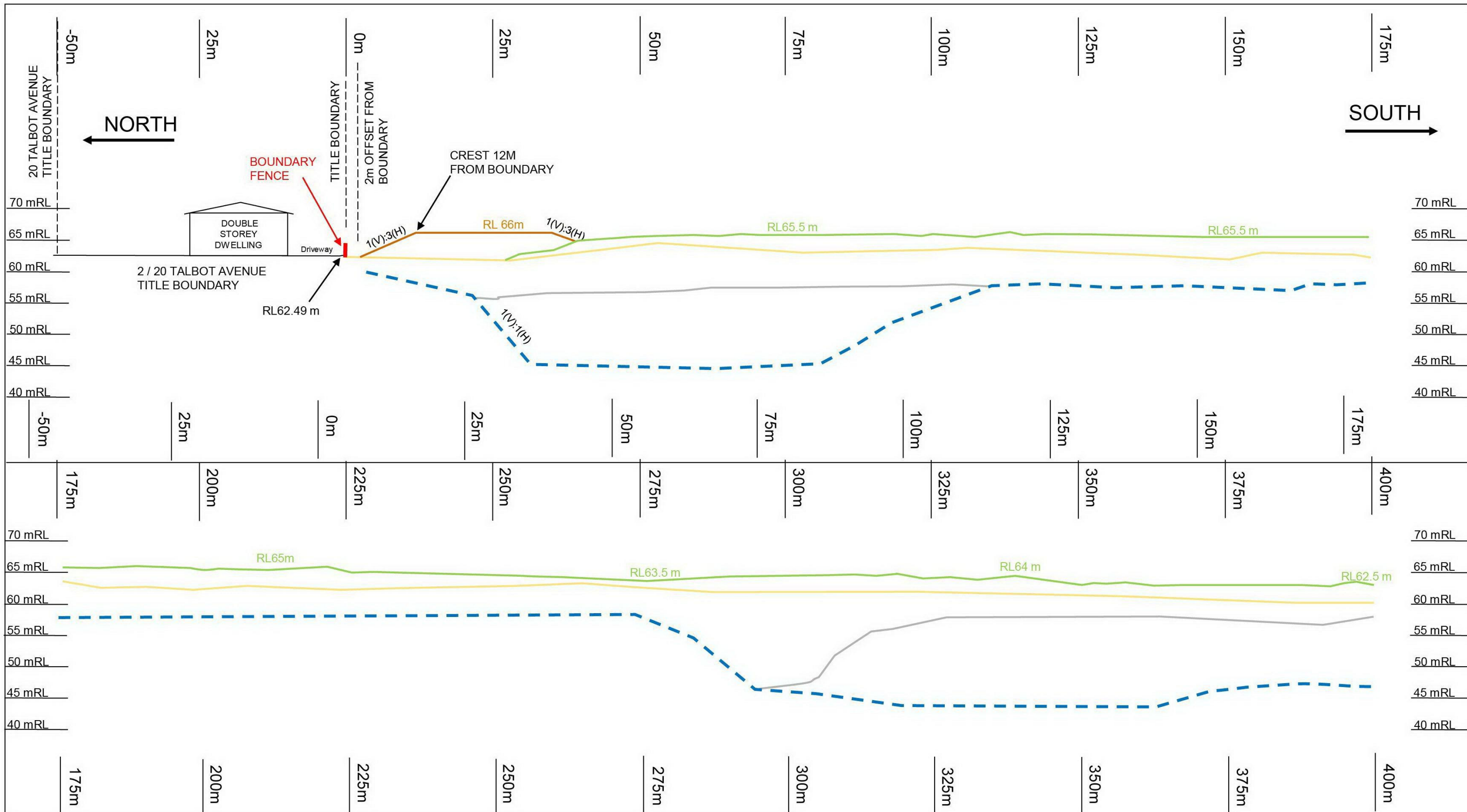
| revision | description | drawn | approved | date     |
|----------|-------------|-------|----------|----------|
| V0       |             | FK    | IP       | 16.11.21 |
| V1       |             | FK    | IP       | 31.01.22 |
|          |             |       |          |          |
|          |             |       |          |          |

NOTES:  
 1- The scale is vertically exaggerated  
 2- Refer Plan EM04 for swale and silt fence details

|               |          |
|---------------|----------|
| drawn         | FK       |
| approved      | IP       |
| date          | 31.01.22 |
| scale         | AS SHOWN |
| original size | A3       |



|             |                                     |               |
|-------------|-------------------------------------|---------------|
| client:     | HUNTINGDALE ESTATE NOMINEES PTY LTD |               |
| project:    | TALBOT AVENUE, OAKLEIGH SOUTH       |               |
| title:      | SECTION XIV                         |               |
| project no: | GEOTABTF092574AA                    | figure no: 20 |



| LEGEND |  |
|--------|--|
|        | DOMAINS 2A, 3A, 5 PROPOSED PRELOAD LEVEL |
|        | TOP OF OLD FILL (APPROX.)                |
|        | EXISTING GROUND LEVEL                    |
|        | TOP OF SLIMES                            |
|        | INFERRED PIT BATTER (APPROX.)            |
|        | TOP OF LANDFILL (APPROX.)                |

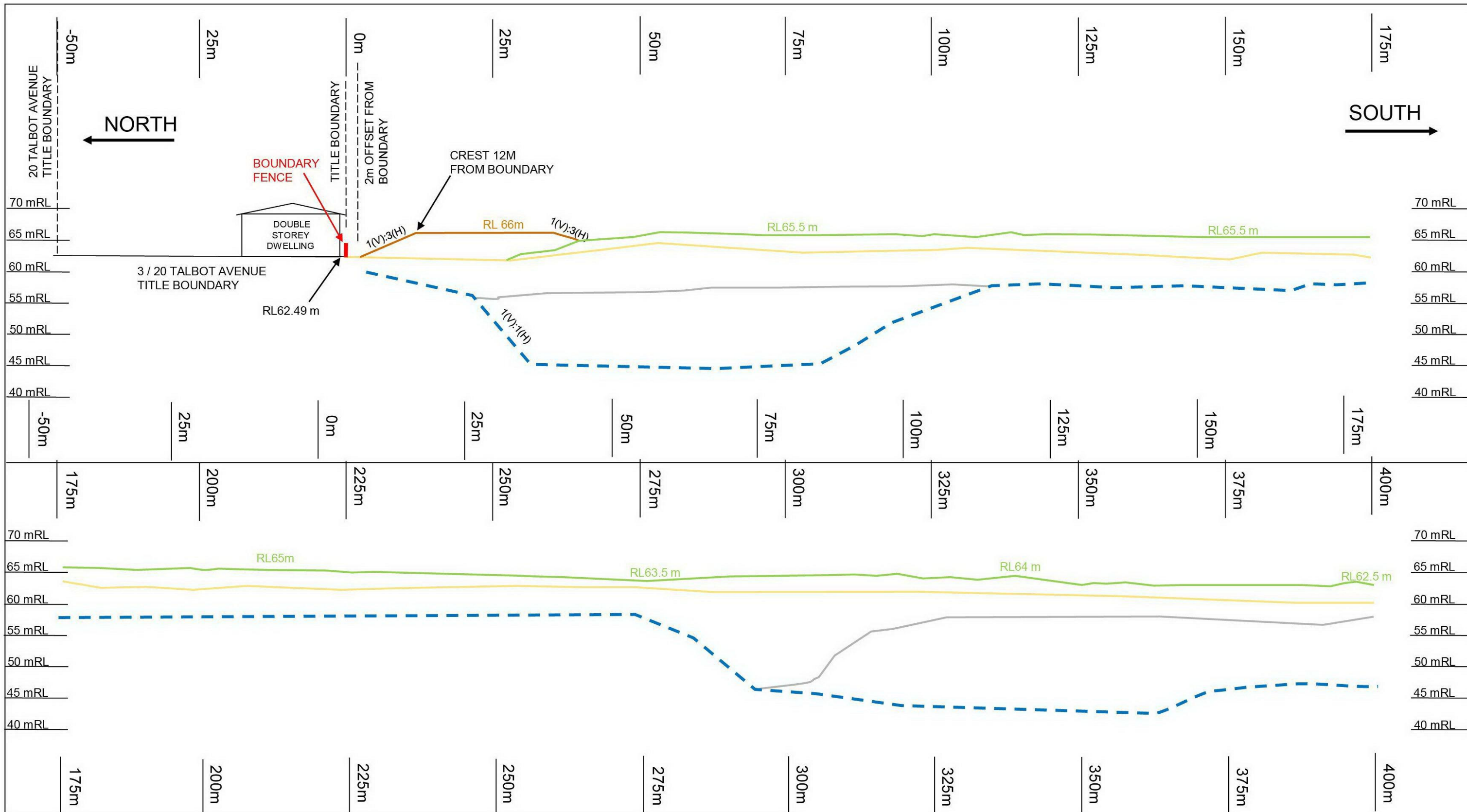
| revision | description | drawn | approved | date     |
|----------|-------------|-------|----------|----------|
| V0       |             | FK    | IP       | 16.11.21 |
| V1       |             | FK    | IP       | 31.01.22 |
|          |             |       |          |          |
|          |             |       |          |          |

NOTES:  
 1- The scale is vertically exaggerated  
 2- Refer Plan EM04 for swale and silt fence details

|               |          |
|---------------|----------|
| drawn         | FK       |
| approved      | IP       |
| date          | 31.01.22 |
| scale         | AS SHOWN |
| original size | A3       |



|             |                                     |               |
|-------------|-------------------------------------|---------------|
| client:     | HUNTINGDALE ESTATE NOMINEES PTY LTD |               |
| project:    | TALBOT AVENUE, OAKLEIGH SOUTH       |               |
| title:      | SECTION XV                          |               |
| project no: | GEOTABTF092574AA                    | figure no: 21 |



| LEGEND |  |
|--------|--|
|        | INFERRED PIT BATTER (APPROX.)            |
|        | DOMAINS 2A, 3A, 5 PROPOSED PRELOAD LEVEL |
|        | TOP OF OLD FILL (APPROX.)                |
|        | EXISTING GROUND LEVEL                    |
|        | TOP OF LANDFILL (APPROX.)                |
|        | TOP OF SLIMES                            |

| revision | description | drawn | approved | date     |
|----------|-------------|-------|----------|----------|
| V0       |             | FK    | IP       | 16.11.21 |
| V1       |             | FK    | IP       | 31.01.22 |
|          |             |       |          |          |
|          |             |       |          |          |

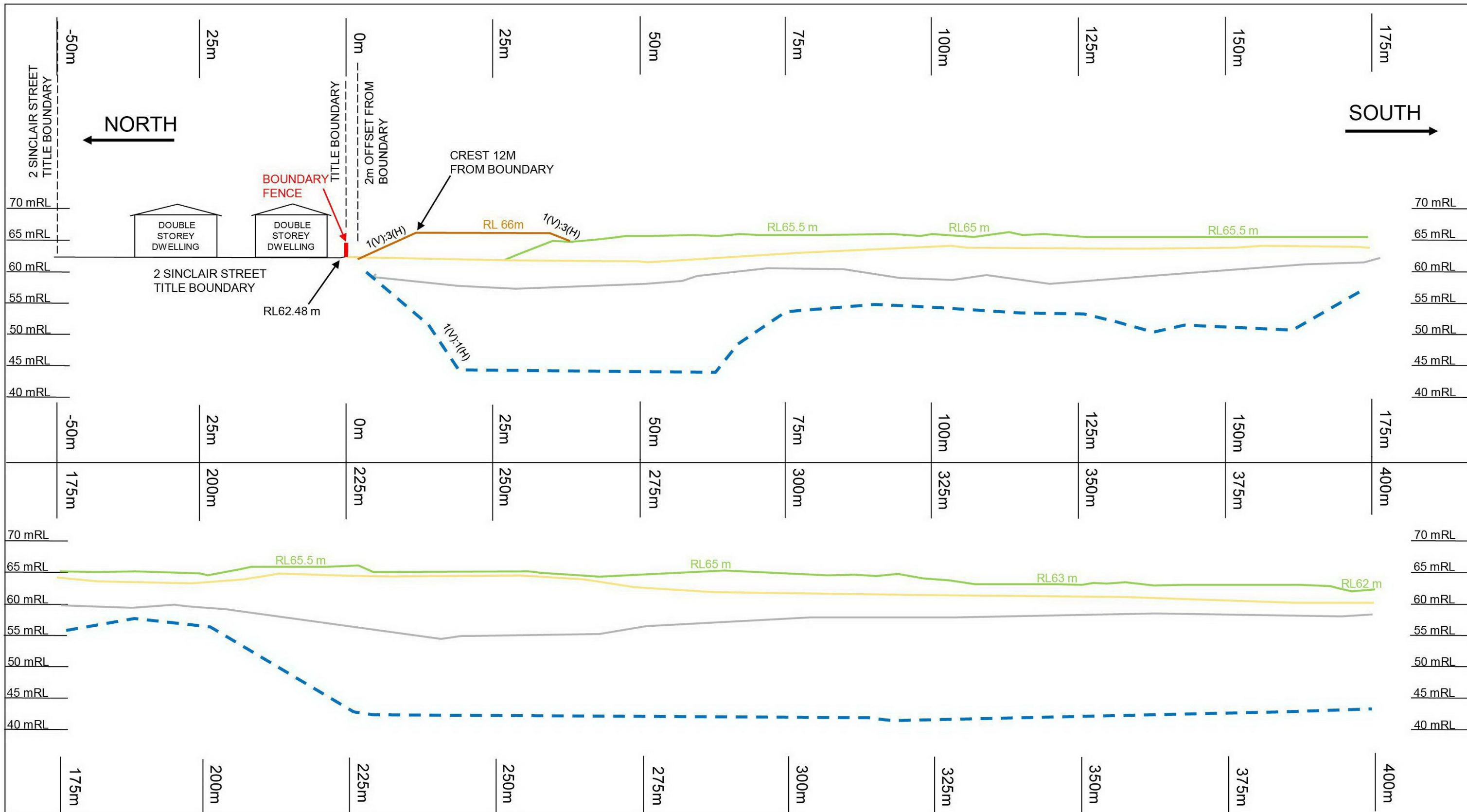
NOTES:  
 1- The scale is vertically exaggerated  
 2- Refer Plan EM04 for swale and silt fence details

|               |          |
|---------------|----------|
| drawn         | FK       |
| approved      | IP       |
| date          | 31.01.22 |
| scale         | AS SHOWN |
| original size | A3       |



|             |                                     |               |
|-------------|-------------------------------------|---------------|
| client:     | HUNTINGDALE ESTATE NOMINEES PTY LTD |               |
| project:    | TALBOT AVENUE, OAKLEIGH SOUTH       |               |
| title:      | SECTION XVI                         |               |
| project no: | GEOTABTF092574AA                    | figure no: 22 |





| LEGEND |  |
|--------|--|
|        | INFERRED PIT BATTER (APPROX.)            |
|        | TOP OF LANDFILL (APPROX.)                |
|        | DOMAINS 2A, 3A, 5 PROPOSED PRELOAD LEVEL |
|        | EXISTING GROUND LEVEL                    |
|        | TOP OF SLIMES                            |
|        | TOP OF OLD FILL (APPROX.)                |

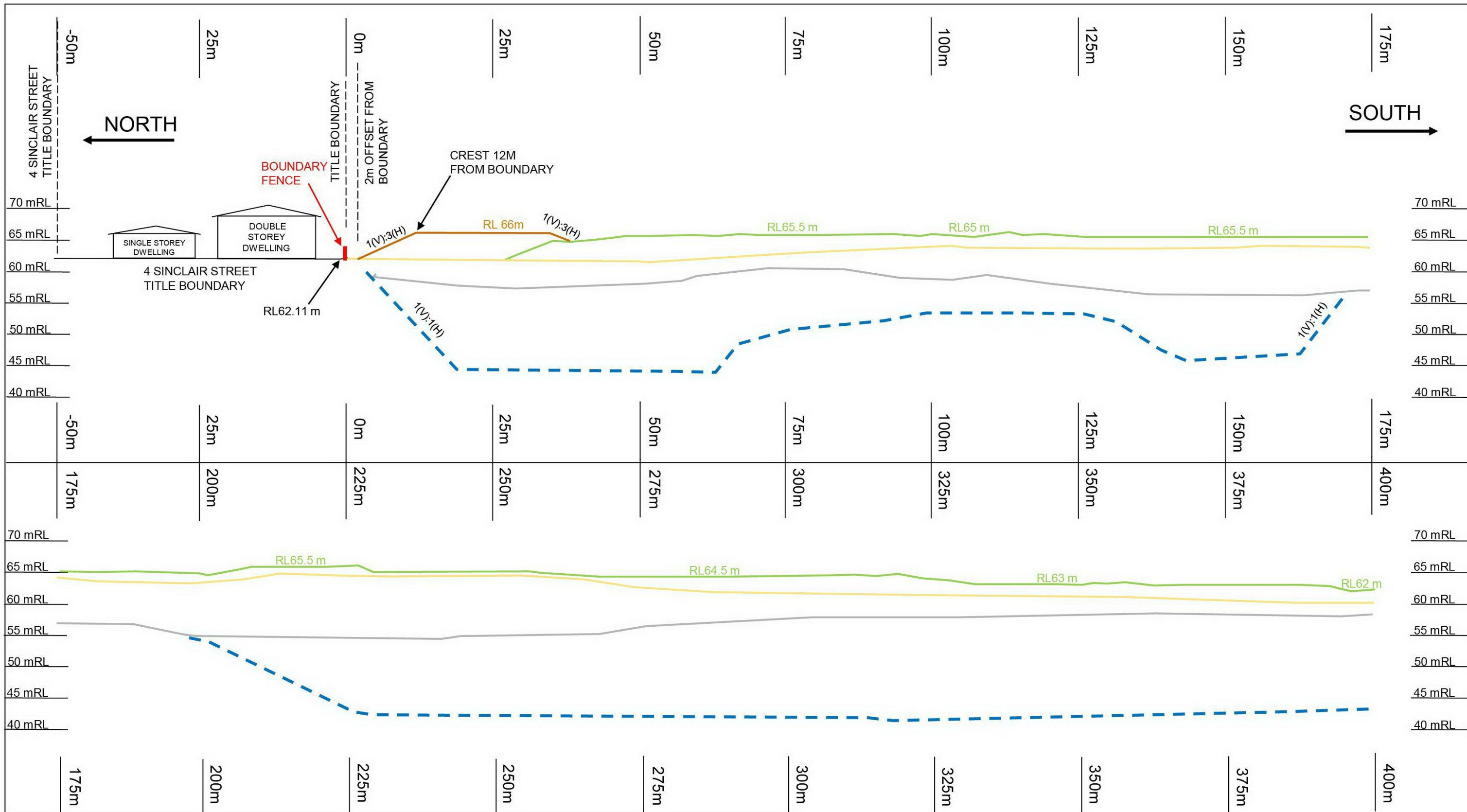
| revision | description | drawn | approved | date     |
|----------|-------------|-------|----------|----------|
| V0       |             | FK    | IP       | 16.11.21 |
| V1       |             | FK    | IP       | 31.01.22 |
|          |             |       |          |          |
|          |             |       |          |          |

NOTES:  
 1- The scale is vertically exaggerated  
 2- Refer Plan EM04 for swale and silt fence details

|               |          |
|---------------|----------|
| drawn         | FK       |
| approved      | IP       |
| date          | 31.01.22 |
| scale         | AS SHOWN |
| original size | A3       |



|             |                                     |               |
|-------------|-------------------------------------|---------------|
| client:     | HUNTINGDALE ESTATE NOMINEES PTY LTD |               |
| project:    | TALBOT AVENUE, OAKLEIGH SOUTH       |               |
| title:      | SECTION XVII                        |               |
| project no: | GEOTABTF092574AA                    | figure no: 23 |



| LEGEND |  |
|--------|--|
|        | DOMAINS 2A, 3A, 5 PROPOSED PRELOAD LEVEL |
|        | TOP OF OLD FILL (APPROX.)                |
|        | EXISTING GROUND LEVEL                    |
|        | TOP OF SLIMES                            |
|        | INFERRED PIT BATTER (APPROX.)            |
|        | TOP OF LANDFILL (APPROX.)                |

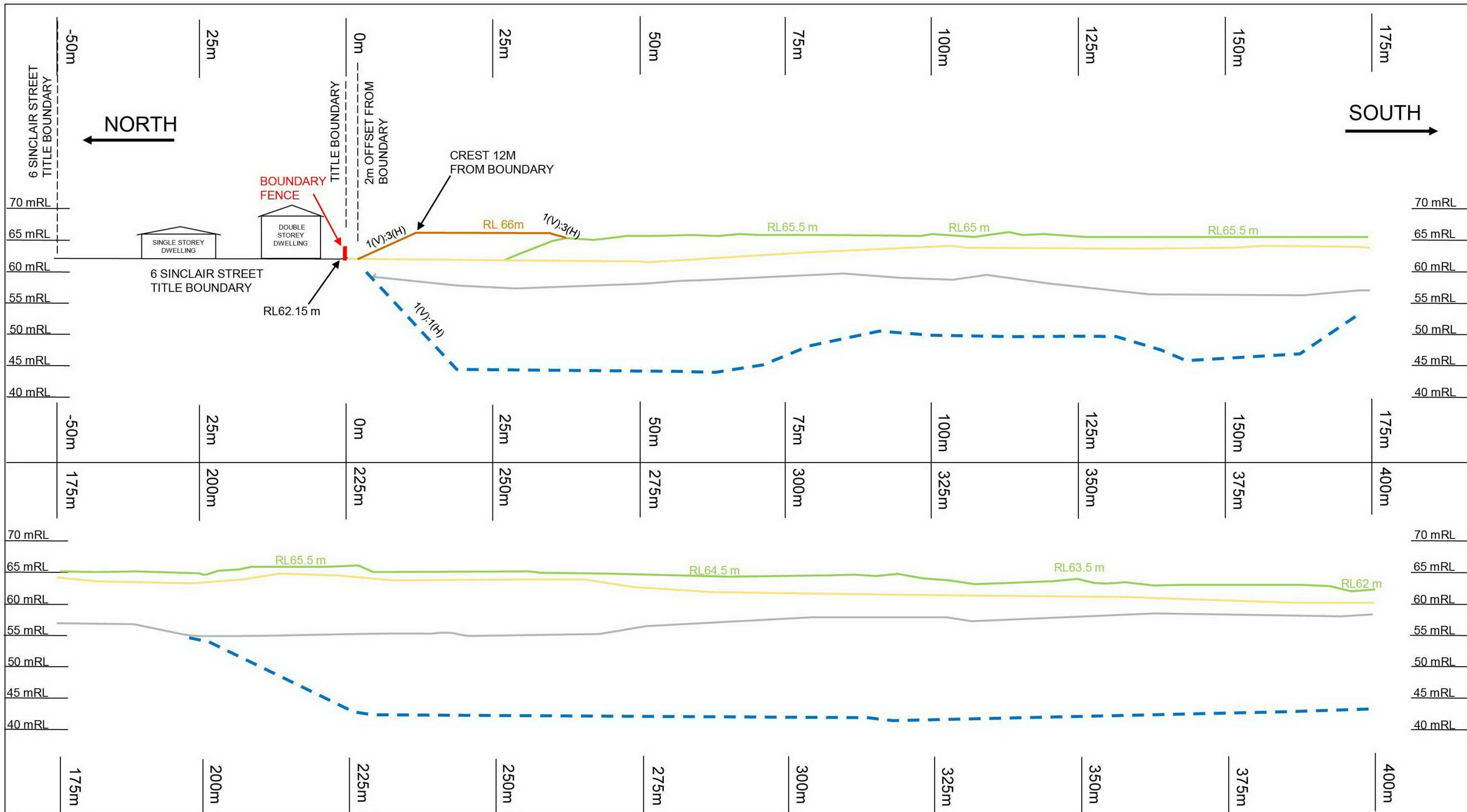
| revision | description | drawn | approved | date     |
|----------|-------------|-------|----------|----------|
| V0       |             | FK    | IP       | 16.11.21 |
| V1       |             | FK    | IP       | 31.01.22 |
|          |             |       |          |          |
|          |             |       |          |          |

NOTES:  
 1- The scale is vertically exaggerated  
 2- Refer Plan EM04 for swale and silt fence details

|               |          |
|---------------|----------|
| drawn         | FK       |
| approved      | IP       |
| date          | 31.01.22 |
| scale         | AS SHOWN |
| original size | A3       |



|             |                                     |               |
|-------------|-------------------------------------|---------------|
| client:     | HUNTINGDALE ESTATE NOMINEES PTY LTD |               |
| project:    | TALBOT AVENUE, OAKLEIGH SOUTH       |               |
| title:      | SECTION XVIII                       |               |
| project no: | GEOTABTF092574AA                    | figure no: 24 |



| LEGEND |  |
|--------|--|
|        | INFERRED PIT BATTER (APPROX.)            |
|        | DOMAINS 2A, 3A, 5 PROPOSED PRELOAD LEVEL |
|        | EXISTING GROUND LEVEL                    |
|        | TOP OF OLD FILL (APPROX.)                |
|        | TOP OF SLIMES                            |
|        | TOP OF LANDFILL (APPROX.)                |

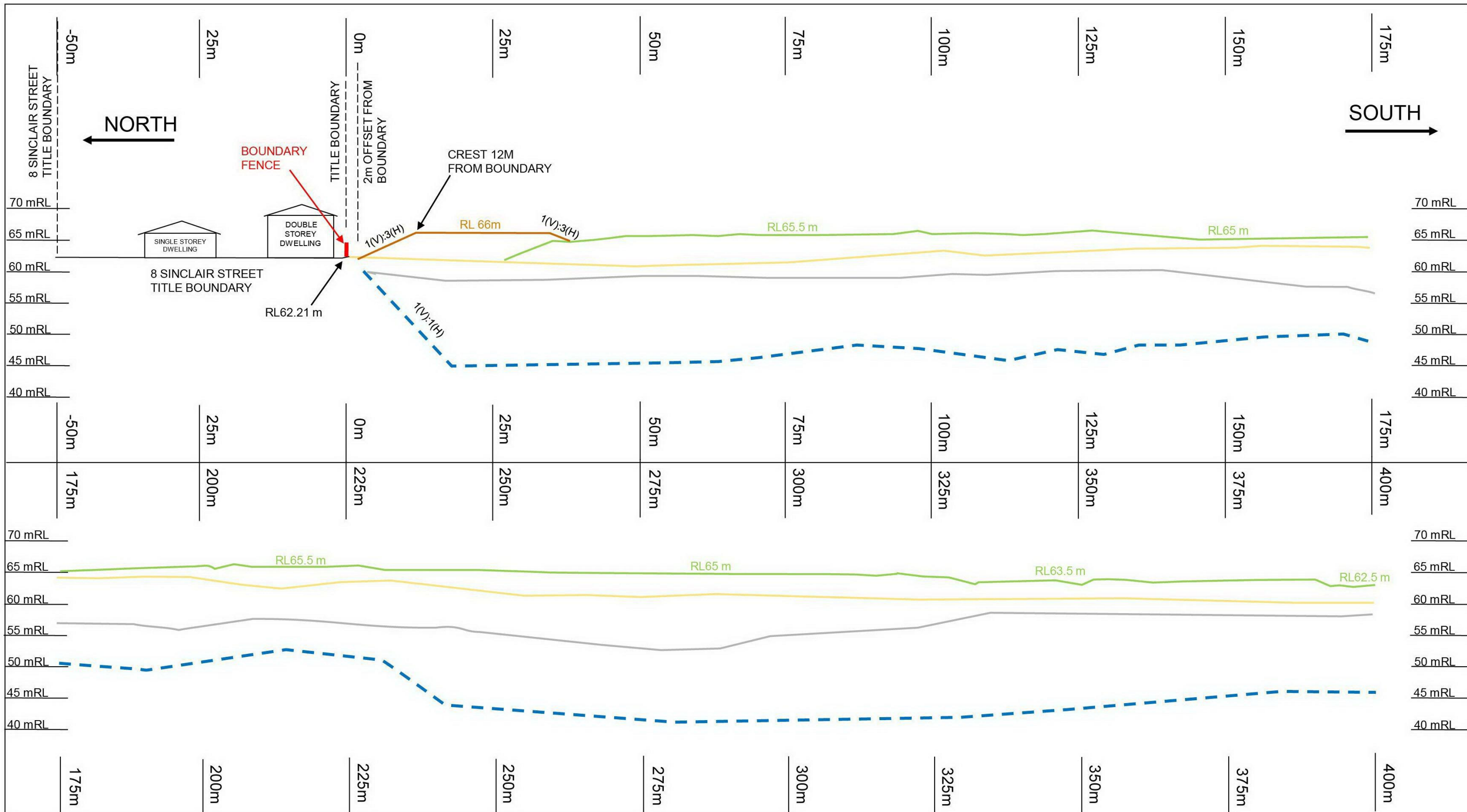
| revision | description | drawn | approved | date     |
|----------|-------------|-------|----------|----------|
| V0       |             | FK    | IP       | 16.11.21 |
| V1       |             | FK    | IP       | 31.01.22 |
|          |             |       |          |          |
|          |             |       |          |          |

NOTES:  
 1- The scale is vertically exaggerated  
 2- Refer Plan EM04 for swale and silt fence details

|               |          |
|---------------|----------|
| drawn         | FK       |
| approved      | IP       |
| date          | 31.01.22 |
| scale         | AS SHOWN |
| original size | A3       |



|             |                                     |               |
|-------------|-------------------------------------|---------------|
| client:     | HUNTINGDALE ESTATE NOMINEES PTY LTD |               |
| project:    | TALBOT AVENUE, OAKLEIGH SOUTH       |               |
| title:      | SECTION XIX                         |               |
| project no: | GEOTABTF092574AA                    | figure no: 25 |



| LEGEND |  |
|--------|--|
|        | DOMAINS 2A, 3A, 5 PROPOSED PRELOAD LEVEL |
|        | TOP OF OLD FILL (APPROX.)                |
|        | EXISTING GROUND LEVEL                    |
|        | TOP OF SLIMES                            |
|        | INFERRED PIT BATTER (APPROX.)            |
|        | TOP OF LANDFILL (APPROX.)                |

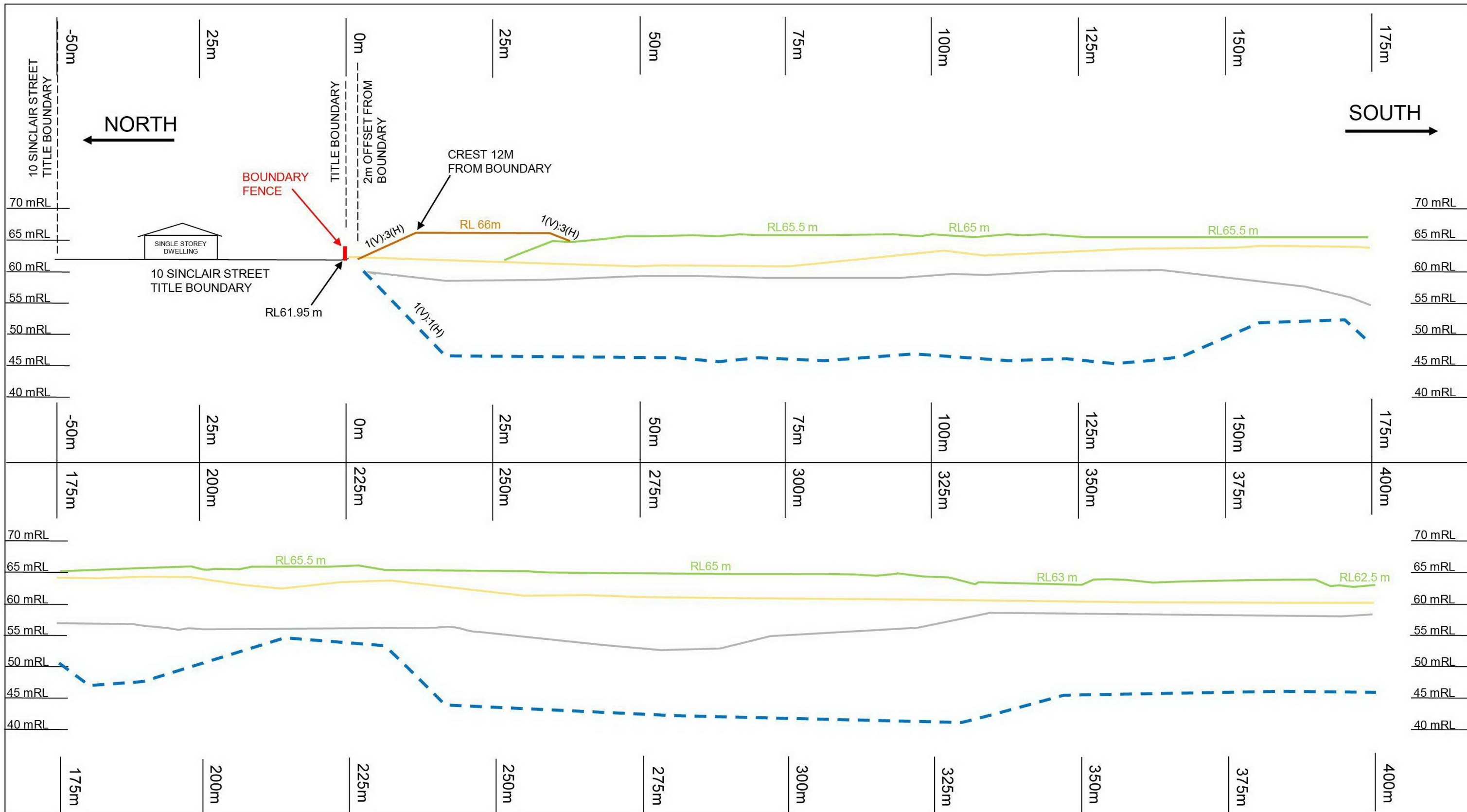
| revision | description | drawn | approved | date     |
|----------|-------------|-------|----------|----------|
| V0       |             | FK    | IP       | 16.11.21 |
| V1       |             | FK    | IP       | 31.01.22 |
|          |             |       |          |          |
|          |             |       |          |          |

NOTES:  
 1- The scale is vertically exaggerated  
 2- Refer Plan EM04 for swale and silt fence details

|               |          |
|---------------|----------|
| drawn         | FK       |
| approved      | IP       |
| date          | 31.01.22 |
| scale         | AS SHOWN |
| original size | A3       |



|             |                                     |               |
|-------------|-------------------------------------|---------------|
| client:     | HUNTINGDALE ESTATE NOMINEES PTY LTD |               |
| project:    | TALBOT AVENUE, OAKLEIGH SOUTH       |               |
| title:      | SECTION XX                          |               |
| project no: | GEOTABTF092574AA                    | figure no: 26 |



| LEGEND |  |
|--------|--|
|        | INFERRED PIT BATTER (APPROX.)            |
|        | DOMAINS 2A, 3A, 5 PROPOSED PRELOAD LEVEL |
|        | EXISTING GROUND LEVEL                    |
|        | TOP OF OLD FILL (APPROX.)                |
|        | TOP OF SLIMES                            |
|        | TOP OF LANDFILL (APPROX.)                |

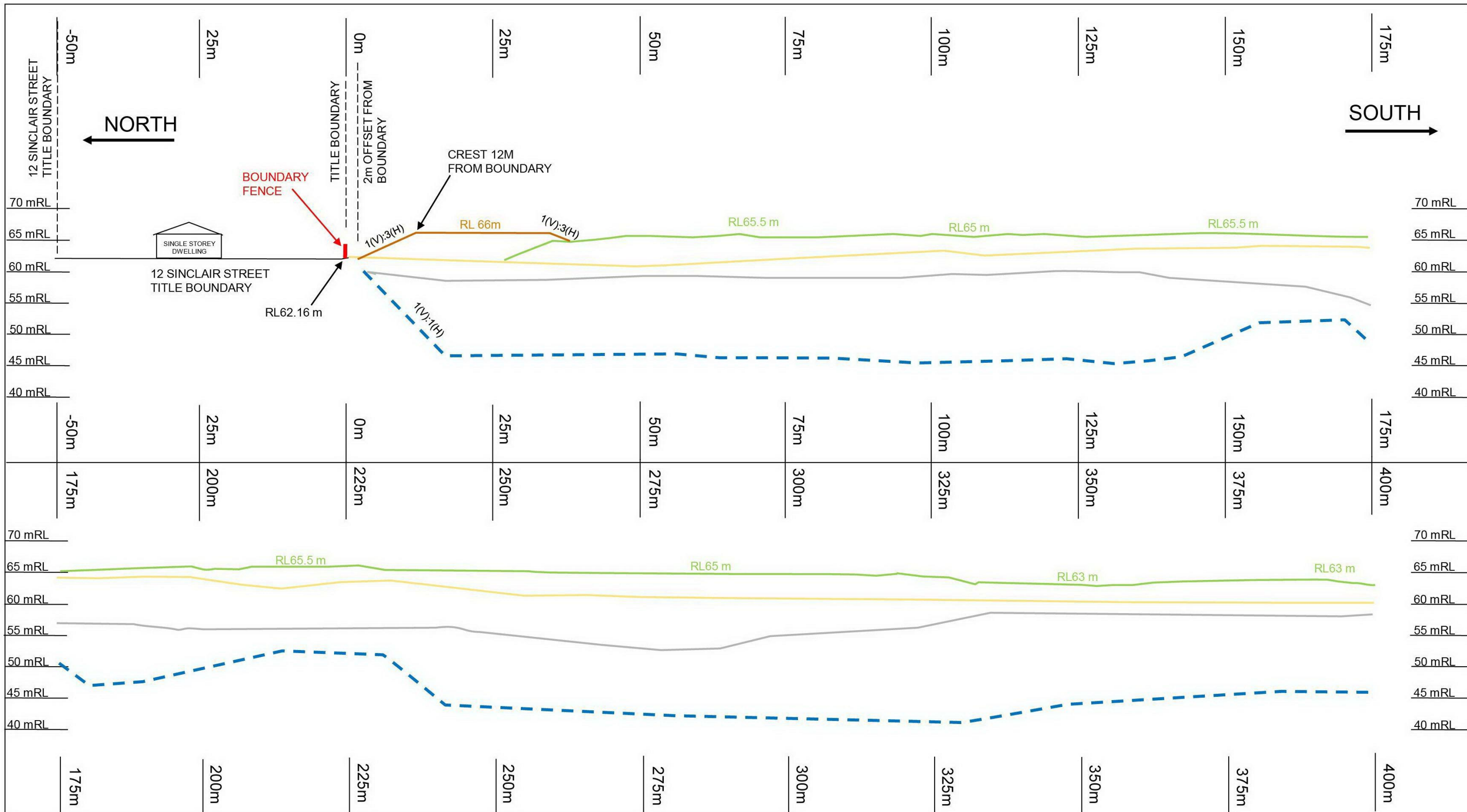
| revision | description | drawn | approved | date     |
|----------|-------------|-------|----------|----------|
| V0       |             | FK    | IP       | 16.11.21 |
| V1       |             | FK    | IP       | 31.01.22 |
|          |             |       |          |          |
|          |             |       |          |          |

NOTES:  
 1- The scale is vertically exaggerated  
 2- Refer Plan EM04 for swale and silt fence details

|               |          |
|---------------|----------|
| drawn         | FK       |
| approved      | IP       |
| date          | 31.01.22 |
| scale         | AS SHOWN |
| original size | A3       |



|             |                                     |               |
|-------------|-------------------------------------|---------------|
| client:     | HUNTINGDALE ESTATE NOMINEES PTY LTD |               |
| project:    | TALBOT AVENUE, OAKLEIGH SOUTH       |               |
| title:      | SECTION XXI                         |               |
| project no: | GEOTABTF092574AA                    | figure no: 27 |



| LEGEND |  |
|--------|--|
|        | INFERRED PIT BATTER (APPROX.)            |
|        | DOMAINS 2A, 3A, 5 PROPOSED PRELOAD LEVEL |
|        | EXISTING GROUND LEVEL                    |
|        | TOP OF LANDFILL (APPROX.)                |
|        | TOP OF OLD FILL (APPROX.)                |
|        | TOP OF SLIMES                            |

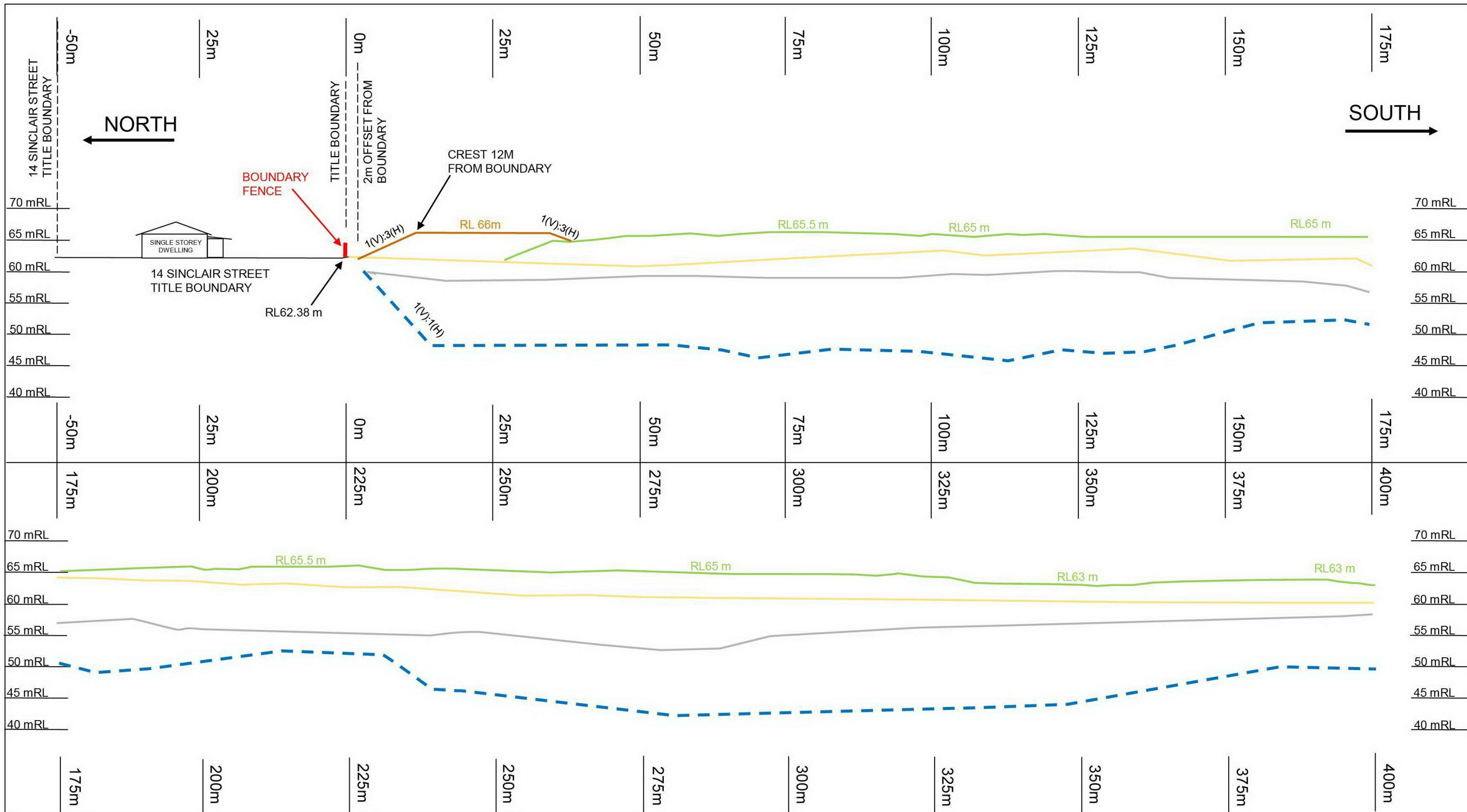
| revision | description | drawn | approved | date     |
|----------|-------------|-------|----------|----------|
| V0       |             | FK    | IP       | 16.11.21 |
| V1       |             | FK    | IP       | 31.01.22 |
|          |             |       |          |          |
|          |             |       |          |          |

NOTES:  
 1- The scale is vertically exaggerated  
 2- Refer Plan EM04 for swale and silt fence details

|               |          |
|---------------|----------|
| drawn         | FK       |
| approved      | IP       |
| date          | 31.01.22 |
| scale         | AS SHOWN |
| original size | A3       |



|             |                                     |               |
|-------------|-------------------------------------|---------------|
| client:     | HUNTINGDALE ESTATE NOMINEES PTY LTD |               |
| project:    | TALBOT AVENUE, OAKLEIGH SOUTH       |               |
| title:      | SECTION XXII                        |               |
| project no: | GEOTABTF092574AA                    | figure no: 28 |



| LEGEND |  |
|--------|--|
|        | INFERRED PIT BATTER (APPROX.)            |
|        | DOMAINS 2A, 3A, 5 PROPOSED PRELOAD LEVEL |
|        | EXISTING GROUND LEVEL                    |
|        | TOP OF OLD FILL (APPROX.)                |
|        | TOP OF LANDFILL (APPROX.)                |
|        | TOP OF SLIMES                            |

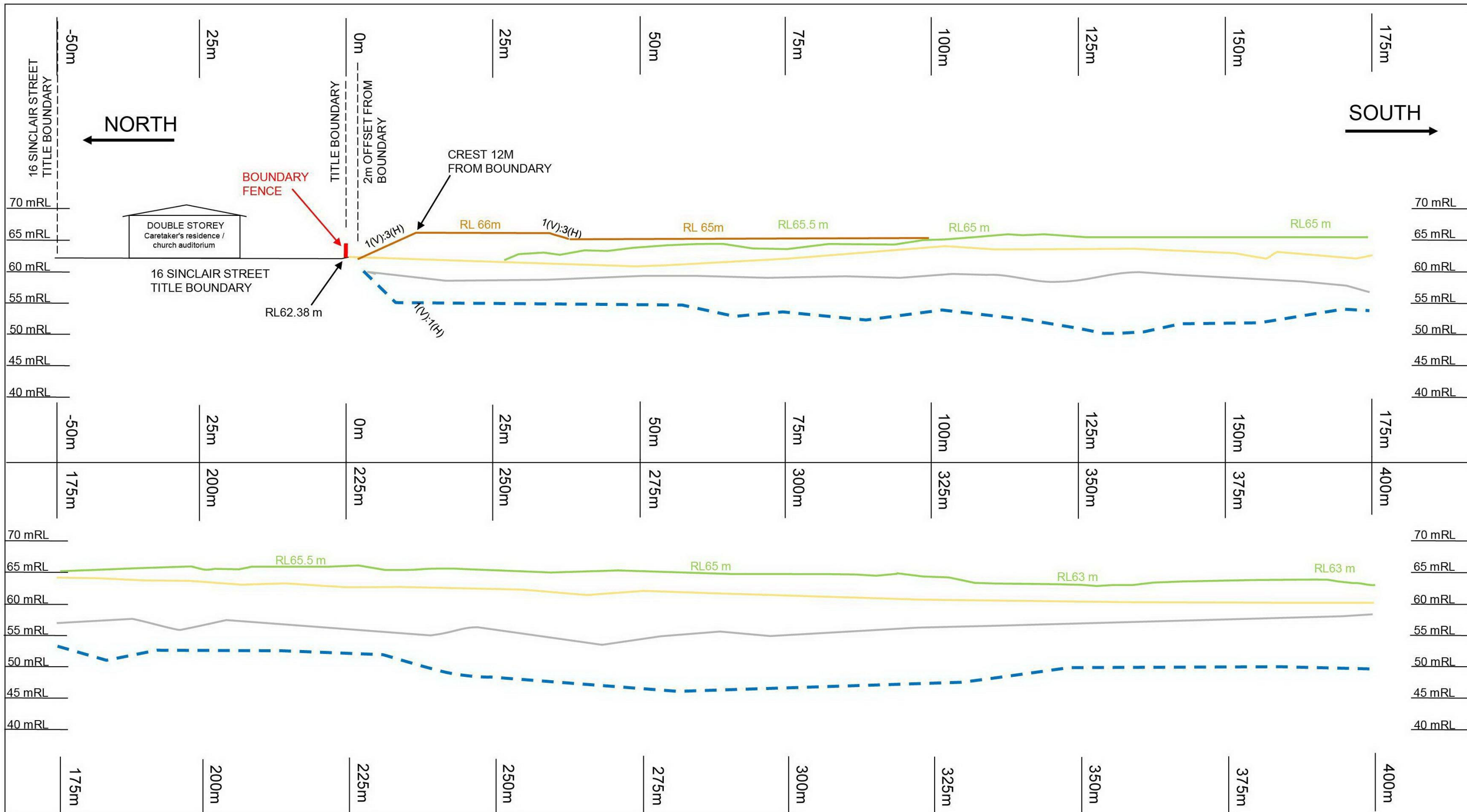
| revision | description | drawn | approved | date     |
|----------|-------------|-------|----------|----------|
| V0       |             | FK    | IP       | 16.11.21 |
| V1       |             | FK    | IP       | 31.01.22 |
|          |             |       |          |          |
|          |             |       |          |          |

NOTES:  
 1- The scale is vertically exaggerated  
 2- Refer Plan EM04 for swale and silt fence details

|               |          |
|---------------|----------|
| drawn         | FK       |
| approved      | IP       |
| date          | 31.01.22 |
| scale         | AS SHOWN |
| original size | A3       |



|             |                                     |               |
|-------------|-------------------------------------|---------------|
| client:     | HUNTINGDALE ESTATE NOMINEES PTY LTD |               |
| project:    | TALBOT AVENUE, OAKLEIGH SOUTH       |               |
| title:      | SECTION XXIII                       |               |
| project no: | GEOTABTF092574AA                    | figure no: 29 |



| LEGEND |  |
|--------|--|
|        | INFERRED PIT BATTER (APPROX.)            |
|        | TOP OF LANDFILL (APPROX.)                |
|        | DOMAINS 2A, 3A, 5 PROPOSED PRELOAD LEVEL |
|        | TOP OF OLD FILL (APPROX.)                |
|        | EXISTING GROUND LEVEL                    |
|        | TOP OF SLIMES                            |

| revision | description | drawn | approved | date     |
|----------|-------------|-------|----------|----------|
| V0       |             | FK    | IP       | 16.11.21 |
| V1       |             | FK    | IP       | 31.01.22 |
|          |             |       |          |          |
|          |             |       |          |          |

NOTES:  
 1- The scale is vertically exaggerated  
 2- Refer Plan EM04 for swale and silt fence details

|               |          |
|---------------|----------|
| drawn         | FK       |
| approved      | IP       |
| date          | 31.01.22 |
| scale         | AS SHOWN |
| original size | A3       |



|             |                                     |               |
|-------------|-------------------------------------|---------------|
| client:     | HUNTINGDALE ESTATE NOMINEES PTY LTD |               |
| project:    | TALBOT AVENUE, OAKLEIGH SOUTH       |               |
| title:      | SECTION XXIV                        |               |
| project no: | GEOTABTF092574AA                    | figure no: 30 |