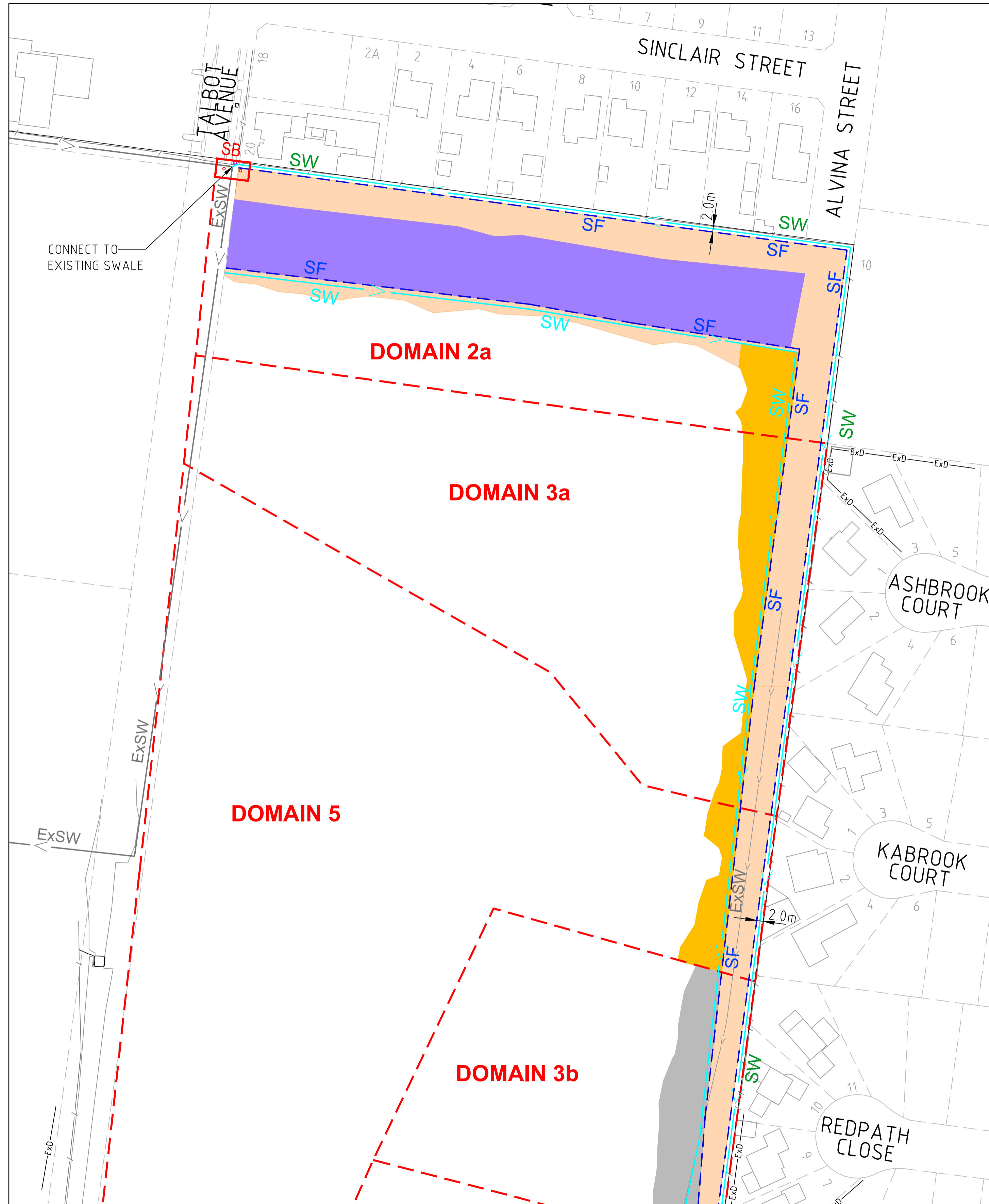
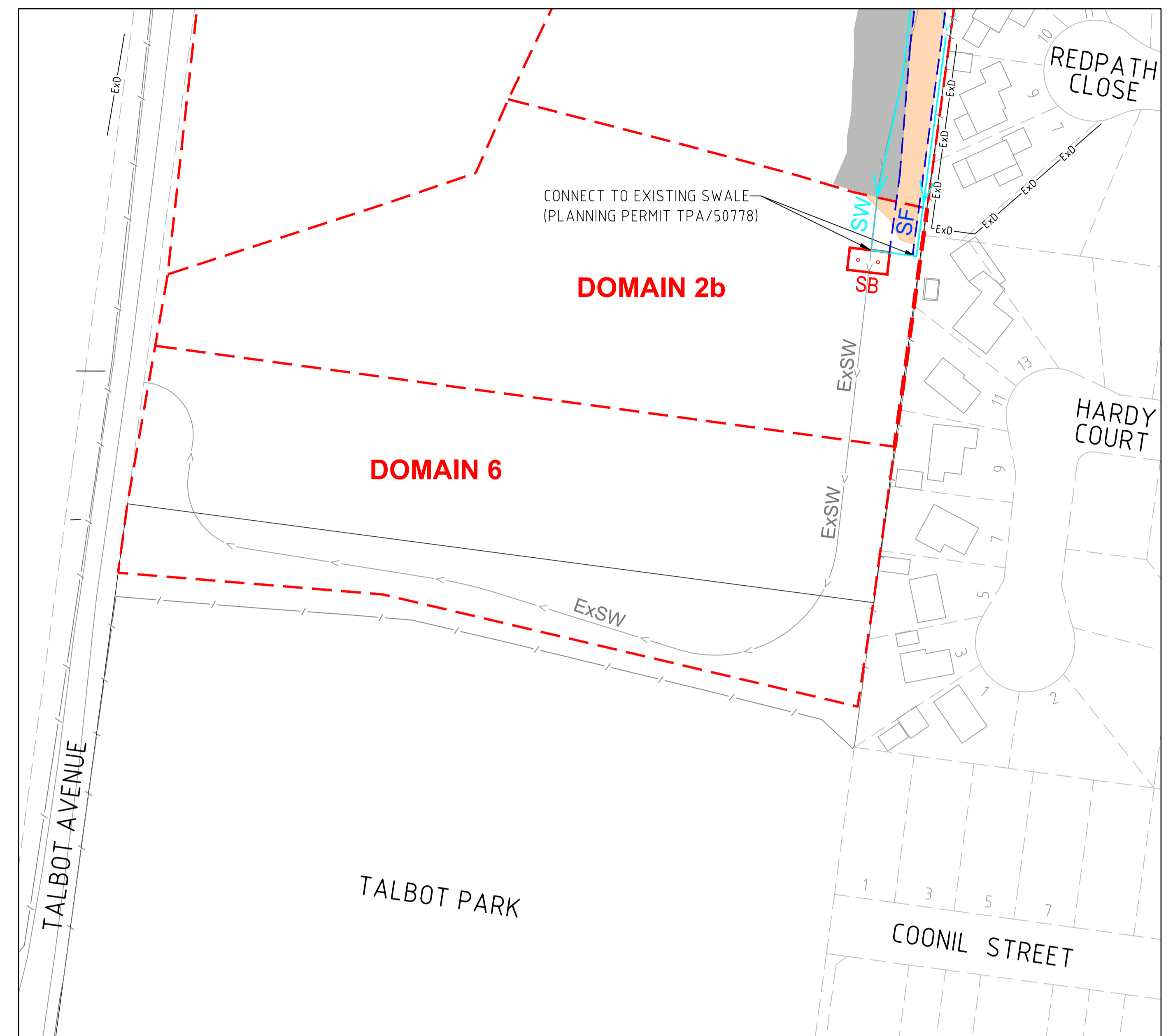


FOR CONTINUATION REFER BOTTOM LEFT



FOR CONTINUATION REFER TOP RIGHT



LEGEND	
	EXISTING SWALE
	SWALE (REFER TO DETAIL ON DWG EM004)
	SILT FENCE (REFER TO DETAIL ON DWG EM004)
	DOMAIN BOUNDARY
	STRAW BALE SEDIMENT TRAP (REFER TO DETAIL ON DWG EM002)
	PRELOAD STOCKPILE AT RL66m
	PRELOAD STOCKPILE AT RL65m
	PRELOAD STOCKPILE AT RL64.5m
	TRANSITION BATTER 3H:1V

NOTE

INSPECT MONTHLY AND MAINTAIN SEDIMENT CONTROLS AND DRAINAGE SYSTEM, PARTICULARLY FOLLOWING STORMS. REMOVE SEDIMENT COLLECTED BY THE SEDIMENT FENCE, REPLACE ANY CLOGGED SEDIMENT FENCE AND ADDRESS ANY SAGGING, UNDERMINING OR TEARS. REPAIR EROSION IN DRAINAGE CHANNELS AND CLEAN OUT EXISTING SWALES TO ENSURE FREE FLOW.

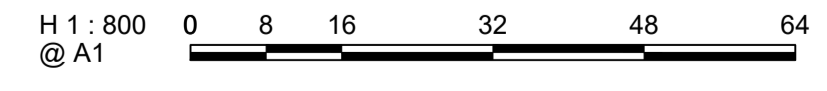
WARNING

OVERHEAD ELECTRICITY PRESENT IN WORK AREA

CAD FILE: C:\V2025\ENERGY\DATA\VP\PHAF02\19017-00_247A04_ENGINEERING\01 CAD\19017-00-EM003.DWG
 PLOT DATE: 25/01/2022 2:59:38 PM

REV	DESCRIPTION	APPROVED	DATE
D	SB ADDED TO TALBOT AVE	C.D.	25.01.22
C	GENERAL AMENDMENTS	C.D.	23.11.21
B	PRELIMINARY ISSUE	C.D.	15.11.21
A	PRELIMINARY ISSUE	C.D.	12.11.21

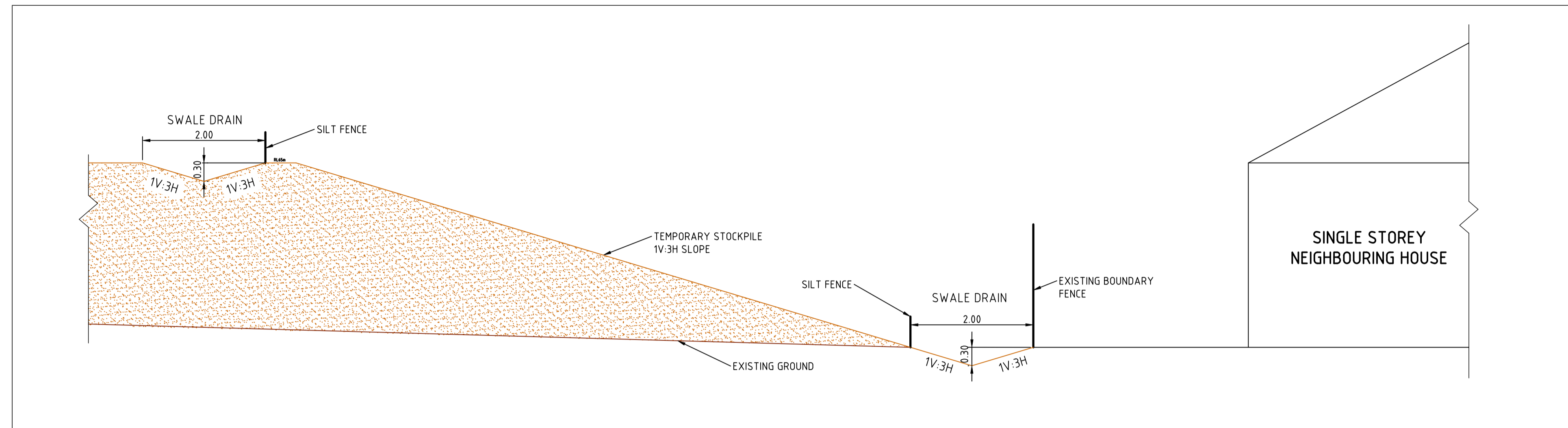
DRAWN:	T. MUSTAC
DESIGNED:	C. DELARUE
APPROVED:	C. DELARUE



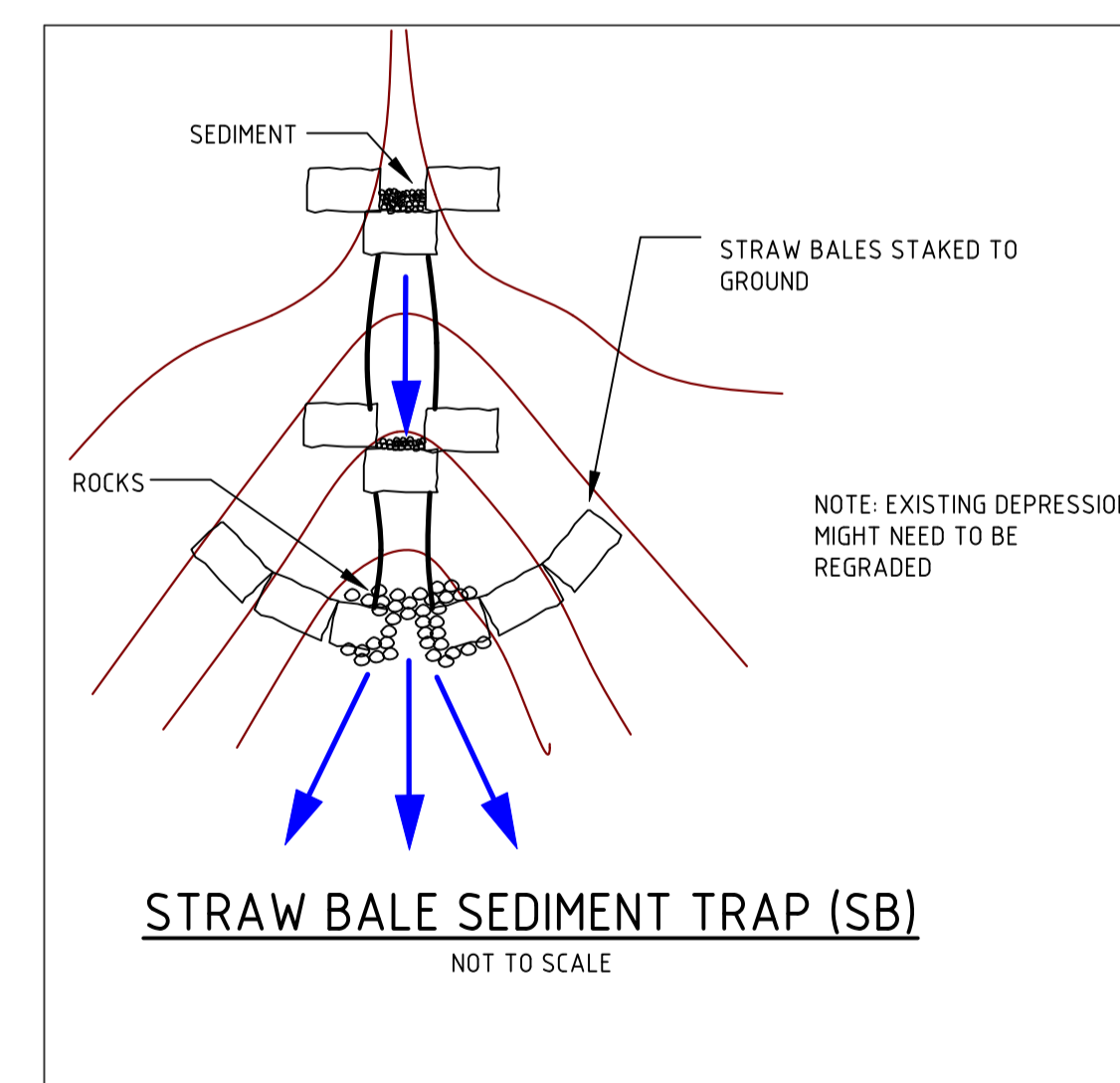
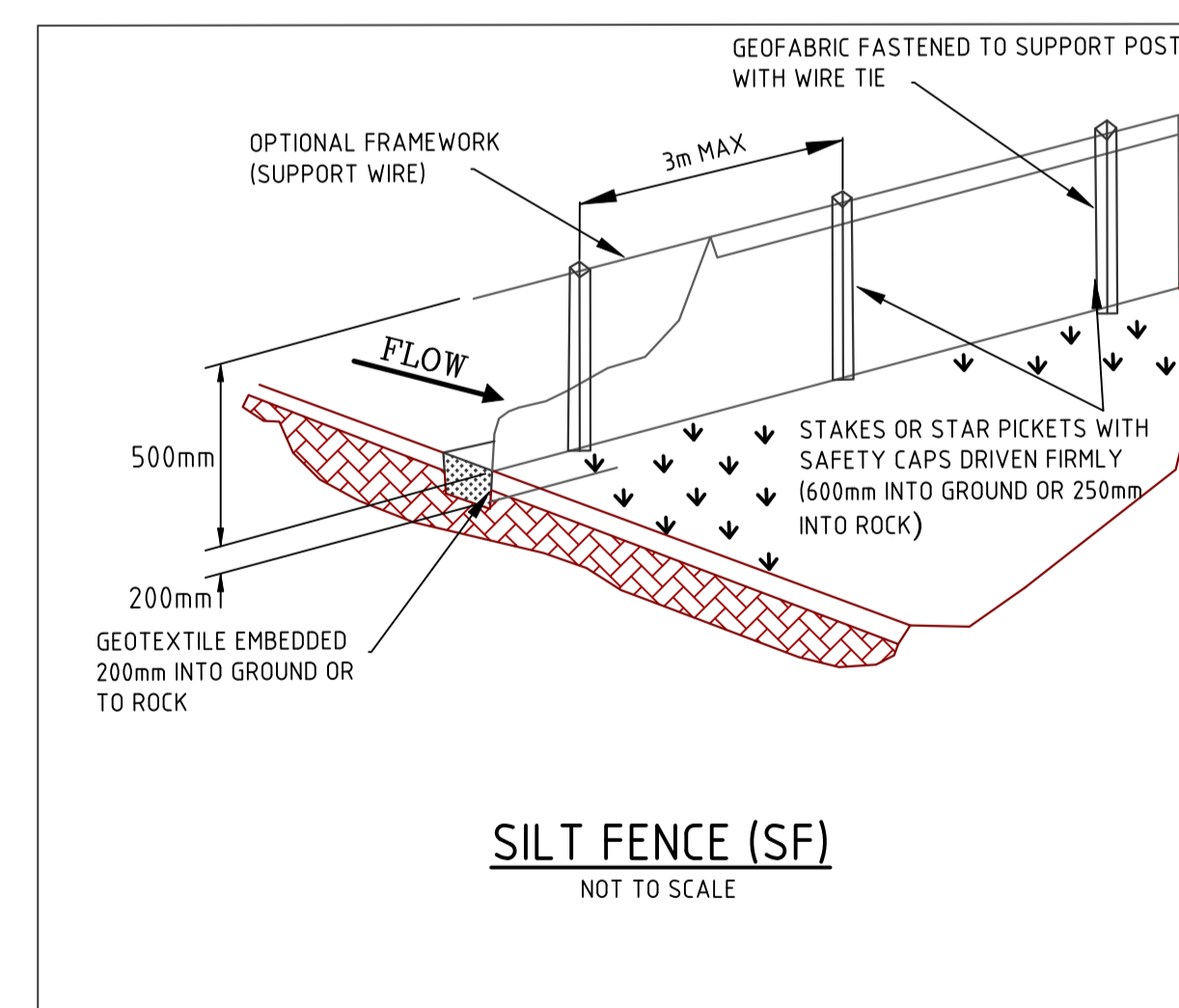
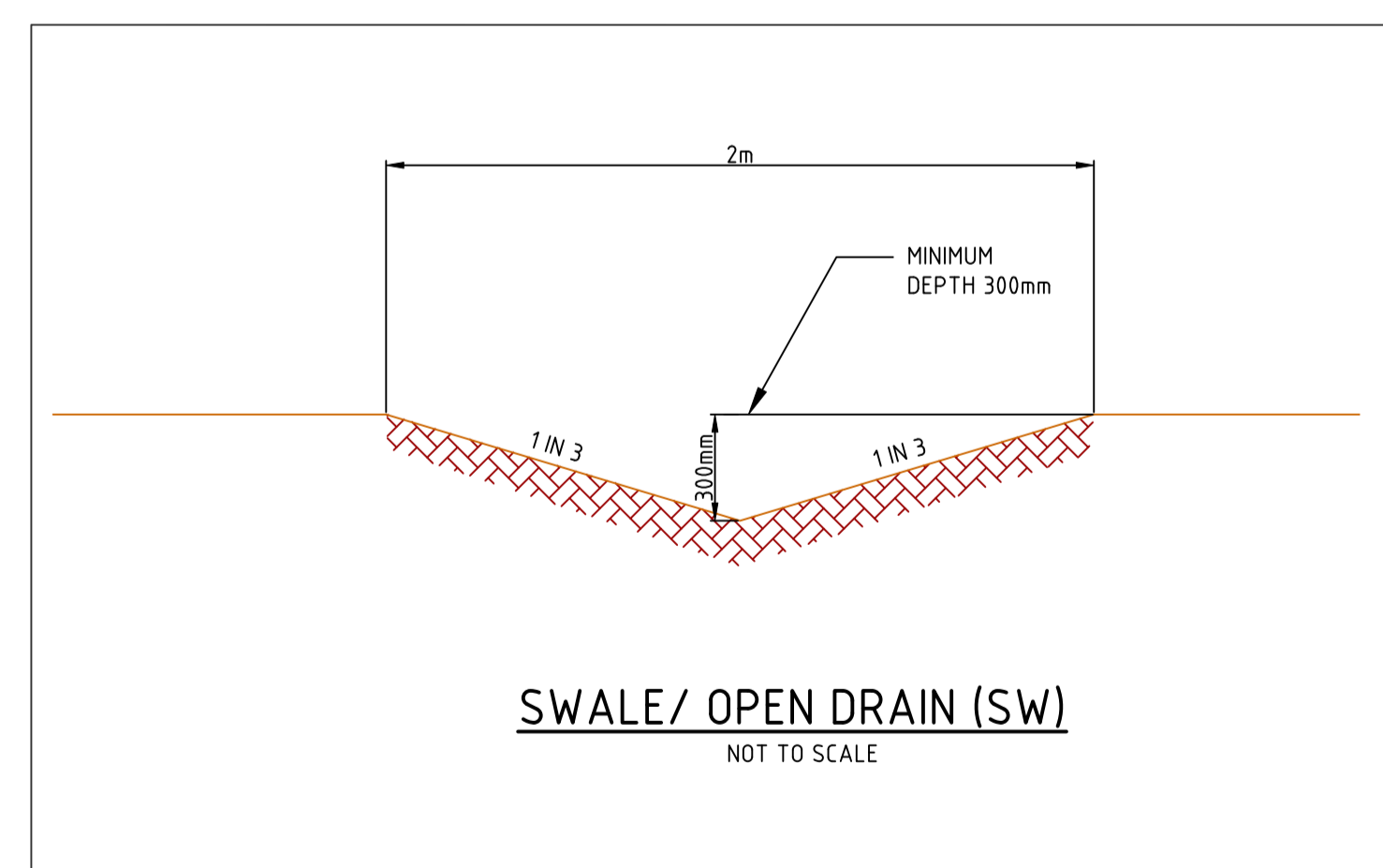
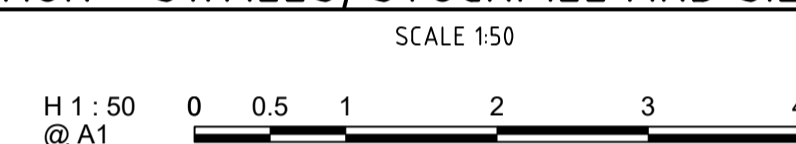
verve

Ground Floor, 207-213 Waverley Road,
Malvern East VIC 3145
TEL : 03 8573 1500 verveprojects.com

COUNCIL:	CITY OF MONASH	TITLE:	SITE ENVIRONMENTAL MANAGEMENT PLAN DOMAINS 2a, 3a, 3b & 5
PROJECT:	TALBOT QUARRY 1221-1249 CENTRE ROAD OAKLEIGH	ISSUE:	PRELIMINARY
MELWAY REF:	78 J1	PROJECT No:	19017-00
DWG No:	EM003	REVISION:	D



TYPICAL SECTION - SWALES, STOCKPILE AND SILT FENCE ON BOUNDARY



CAD FILE: F:\SYNERGY\TEMP\120SYNERGY\SERVERSERVICE\068\98076217-C784-449A-88C2-5B5649390780\19017-00-EM004.DWG
 PLOT DATE: Tue Feb 15 03:30:07 2022

REV	DESCRIPTION	APPROVED	DATE	DRAWN:
E	TYPICAL SECTION AMENDED	TS	14.02.22	T. MUSTAC
D	DETAILS AMENDED	C.D.	25.01.22	DESIGNED:
C	SWALE BATTER AMENDED	C.D.	17.11.21	C. DELARUE
B	PRELIMINARY ISSUE	C.D.	16.11.21	APPROVED:
A	PRELIMINARY ISSUE	C.D.	12.11.21	C. DELARUE

- NOTES**
1. THE CONTRACTOR IS TO TAKE ALL NECESSARY PRECAUTIONS TO CONTROL EROSION AND DOWNSTREAM SEDIMENTATION DURING ALL STAGES OF CONSTRUCTION INCLUDING THE MAINTENANCE PERIOD.
 2. INSPECT MONTHLY AND MAINTAIN SEDIMENT CONTROLS AND DRAINAGE SYSTEM, PARTICULARLY FOLLOWING STORMS. REMOVE SEDIMENT COLLECTED BY THE SEDIMENT FENCE, REPLACE AND CLOGGED SEDIMENT FENCE AND ADDRESS ANY SAGGING, UNDERMINING OR TEARS. REPAIR EROSION IN DRAINAGE CHANNELS AND CLEAN OUT SWALES TO ENSURE FREE FLOW.
 3. TEMPORARY STOCKPILE AND SWALE DRAINS TO BE REVEGETATED FOLLOWING CONSTRUCTION



Ground Floor, 207-213 Waverley Road,
 Malvern East VIC 3145
 TEL : 03 8573 1500 verveprojects.com

COUNCIL: CITY OF MONASH		TITLE:	
PROJECT: TALBOT QUARRY 1221-1249 CENTRE ROAD OAKLEIGH		SITE ENVIRONMENTAL MANAGEMENT PLAN DOMAINS 2a, 3A, 3B & 5	
ISSUE: PRELIMINARY	MELWAY REF: 78 J1	PROJECT No: 19017-00	DWG No: EM004 REVISION: E